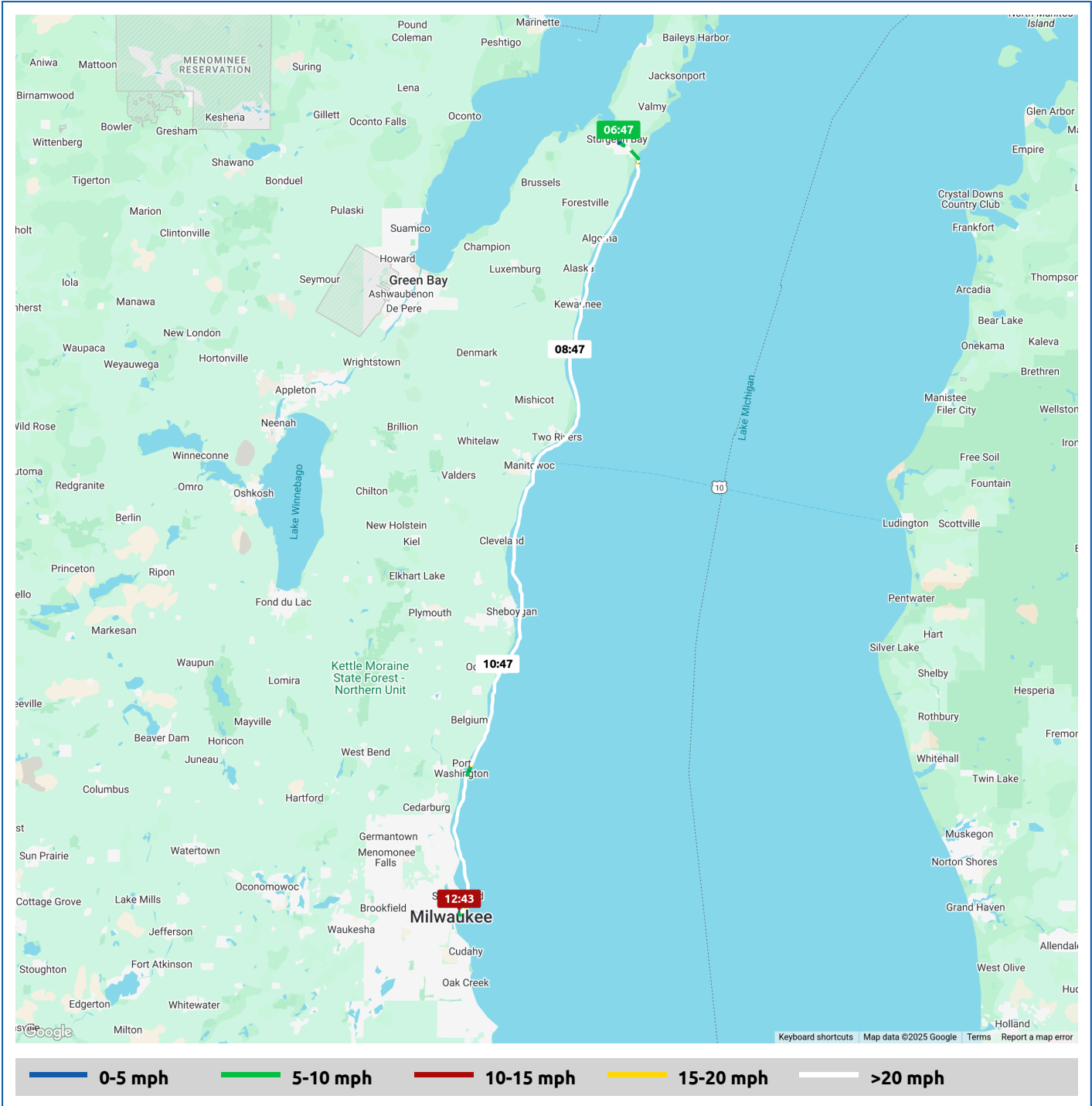


Cat O' Mine

13 July 2025



Voyages	Underway (hours)	Duration (hours)	Distance (mi)	Average Speed (mph)	Max Speed (mph)
1	5:56	6:09	135.8	22.9	29.8









Voyage	Skipper	Passengers/Crew	Commenced	Completed
Quarter Deck Marina to McKinley Marina	John and Eileen Highsmith (CAT O' MINE)		06:46	12:56

**Weather on departure**



64.4°F, Wind 2mph WSW

**Weather on arrival**

74.1°F, Wind 5mph SSW

Voyage Log	Time	From Start		Interval
		Duration (hours)	Distance (mi)	Avg Speed (mph)
Started voyage at 44° 49.50' N, 87° 22.26' W	06:47	0:00		
 64.4°F, Wind 2mph WSW	06:47	0:00		
Passed under Highway 57	06:55	0:08	0.9	6.7
Arrived Sturgeon Bay Shipping Lane	07:01	0:14	2.4	14.5
Departed Sturgeon Bay Shipping Lane	07:15	0:28	3.9	6.5
 65.8°F, Wind 6mph W	07:47	1:00		
44° 30.36' N, 87° 28.49' W	08:15	1:29	26.0	21.9
 68.2°F, Wind 6mph W	08:47	2:00		
Passed 706yd east of Rawley Point Light	09:06	2:20	47.3	25.1
 69.1°F, Wind 6mph WNW	09:47	3:01		
43° 51.63' N, 87° 42.63' W	10:07	3:20	75.1	27.7
Passed 861yd east of Sheboygan Breakwater Lighthouse	10:24	3:37	83.4	29.4
 69.3°F, Wind 4mph SW	10:47	4:01		
43° 23.06' N, 87° 51.01' W	11:24	4:37	110.5	27.0
 68.3°F, Wind 6mph S	11:48	5:01		
43° 4.26' N, 87° 51.40' W	12:24	5:37	133.1	22.6
Arrived Milwaukee Bay	12:26	5:39	133.8	21.0
Arrived McKinley Marina	12:35	5:49	135.4	10.5



Voyage Log	Time	From Start		Interval
		Duration (hours)	Distance (mi)	Avg Speed (mph)
 74.0°F, Wind 5mph SSW	12:48	6:01		
Stopped voyage at McKinley Marina	12:56	6:09	135.8	1.1
 74.1°F, Wind 5mph SSW	12:56	6:09		