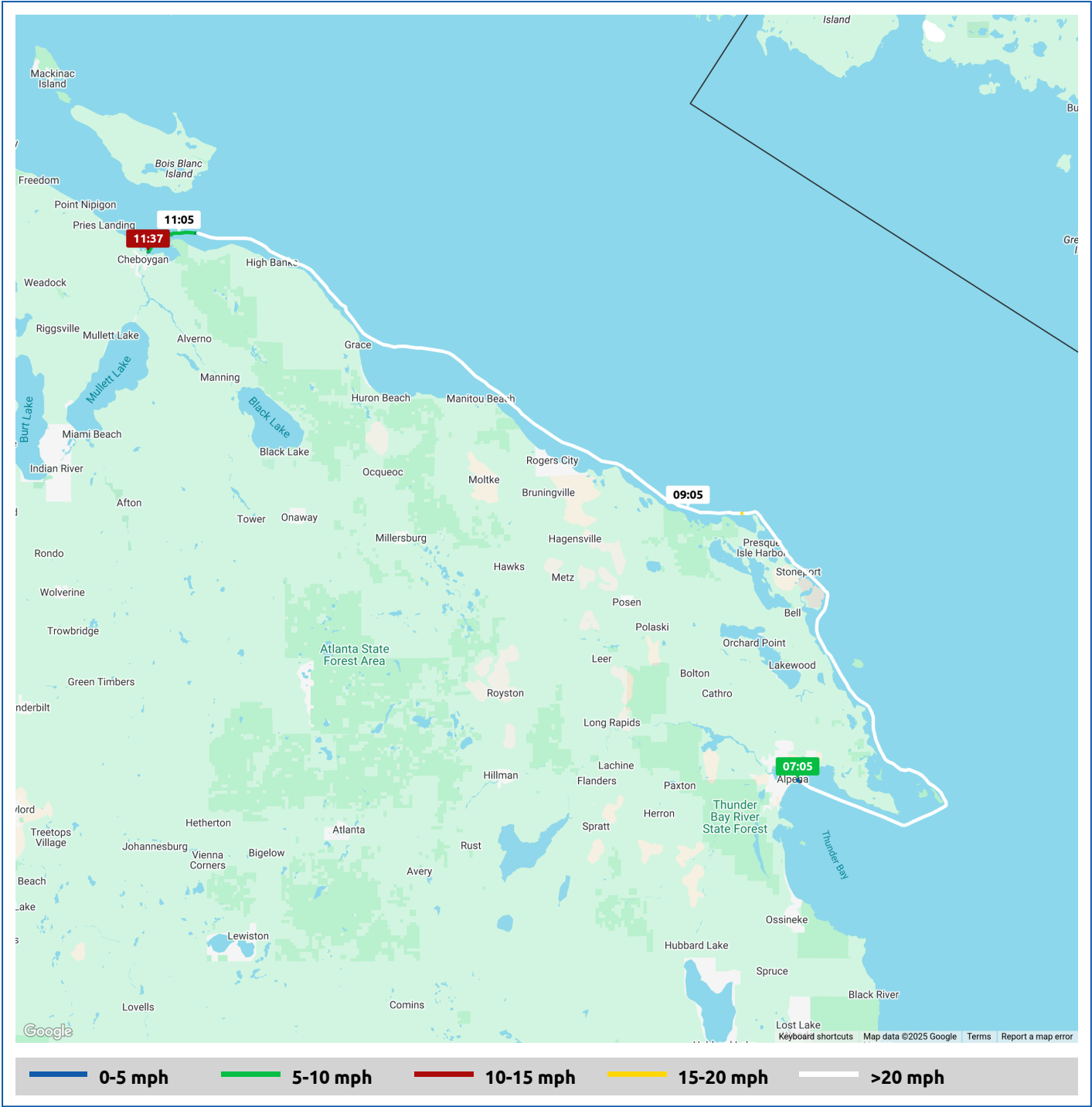


Cat O' Mine



3 July 2025



Voyages	Underway (hours)	Duration (hours)	Distance (mi)	Average Speed (mph)	Max Speed (mph)
1	4:32	4:48	97.9	21.6	27.1



Voyage	Skipper	Passengers/Crew	Commenced	Completed
Thunder Bay Shores Marine to Cheboygan County Marina	John and Eileen Highsmith (CAT O' MINE)		07:04	11:52

 <p>Weather on departure 61.2°F, Wind 7mph NW</p>	 <p>Weather on arrival 68.1°F, Wind 7mph NNW</p>
---	--

Voyage Log	Time	From Start		Interval
		Duration (hours)	Distance (mi)	Avg Speed (mph)
Started voyage at 45° 3.63' N, 83° 25.49' W	07:05	0:00		
 61.2°F, Wind 7mph NW	07:05	0:00		
45° 9.12' N, 83° 19.70' W	08:05	1:01	24.5	24.4
 61.0°F, Wind 8mph NW	08:05	1:01		
Arrived Knight Bay	08:20	1:16	31.0	26.0
Departed Knight Bay	08:22	1:17	31.7	26.4
 61.6°F, Wind 7mph NW	09:06	2:01		
45° 25.12' N, 83° 43.38' W	09:22	2:17	54.9	23.1
 62.2°F, Wind 7mph NNW	10:06	3:01		
45° 36.11' N, 84° 9.78' W	10:22	3:18	80.7	25.8
 65.9°F, Wind 6mph NW	11:06	4:02		
45° 40.45' N, 84° 26.63' W	11:22	4:18	96.1	15.4
Arrived Cheboygan County Marina	11:40	4:35	97.9	6.1
Stopped voyage at Cheboygan County Marina	11:52	4:48	97.9	0.0
 68.1°F, Wind 7mph NNW	11:52	4:48		