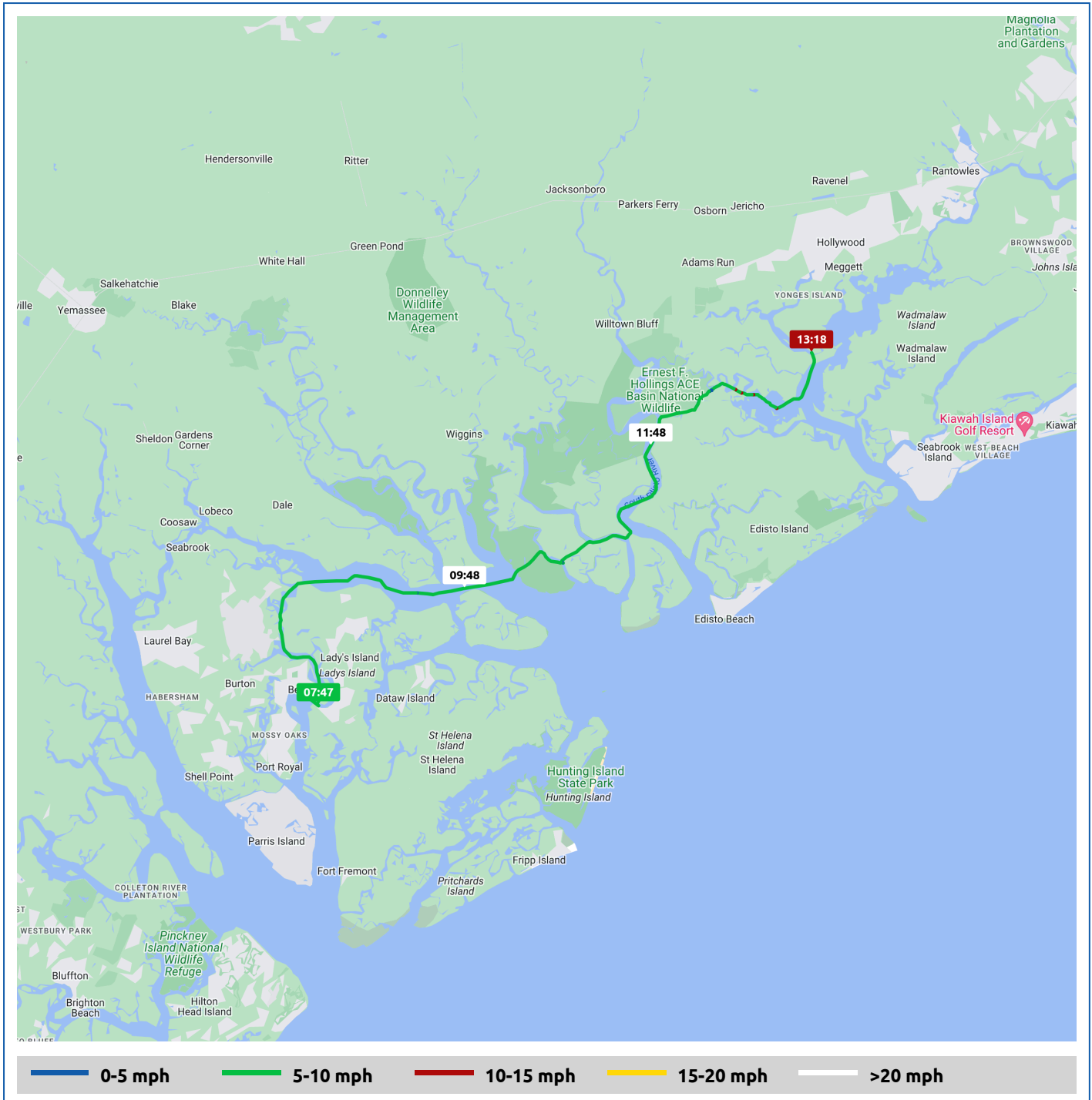


Key 2 Cay

23 April 2024



Voyages	Underway (hours)	Duration (hours)	Distance (mi)	Average Speed (mph)	Max Speed (mph)
1	5:31	5:47	41.7	7.6	10.2












Key 2 Cay

23 April 2024



Voyage	Skipper	Passengers	Commenced	Completed
32° 25.22' N, 80° 39.60' W to 32° 39.63' N, 80° 15.96' W	Tom & Carole Brown		07:47	13:34

 Weather on departure 52.6°F, Wind 4mph NNE	 Weather on arrival 69.4°F, Wind 5mph SE
---	--

Voyage Log	Time	From Start		Interval
		Duration (hours)	Distance (mi)	Avg Speed (mph)
Started voyage at 32° 25.25' N, 80° 39.67' W	07:47	0:00		
 52.6°F, Wind 4mph NNE	07:47	0:00		
Passed ICW St M 535	08:01	0:13	1.7	7.6
Passed ICW St M 530	08:36	0:48	6.5	8.3
 57.0°F, Wind 5mph NE	08:48	1:00		
Passed ICW St M 525	09:16	1:29	11.6	7.4
 60.1°F, Wind 4mph NE	09:48	2:01		
Passed ICW St M 520	09:52	2:05	16.4	8.1
Passed ICW St M 515	10:28	2:40	21.3	8.3
 63.2°F, Wind 4mph NE	10:49	3:01		
Passed ICW St M 510	11:05	3:17	26.2	7.9
 66.2°F, Wind 4mph E	11:49	4:01		
Passed ICW St M 505	11:55	4:08	31.2	5.9
Passed ICW St M 500	12:37	4:50	36.4	7.4
 68.0°F, Wind 5mph ESE	12:49	5:02		
Stopped voyage at 32° 39.63' N, 80° 15.96' W	13:34	5:47	41.8	5.7
 69.4°F, Wind 5mph SE	13:34	5:47		