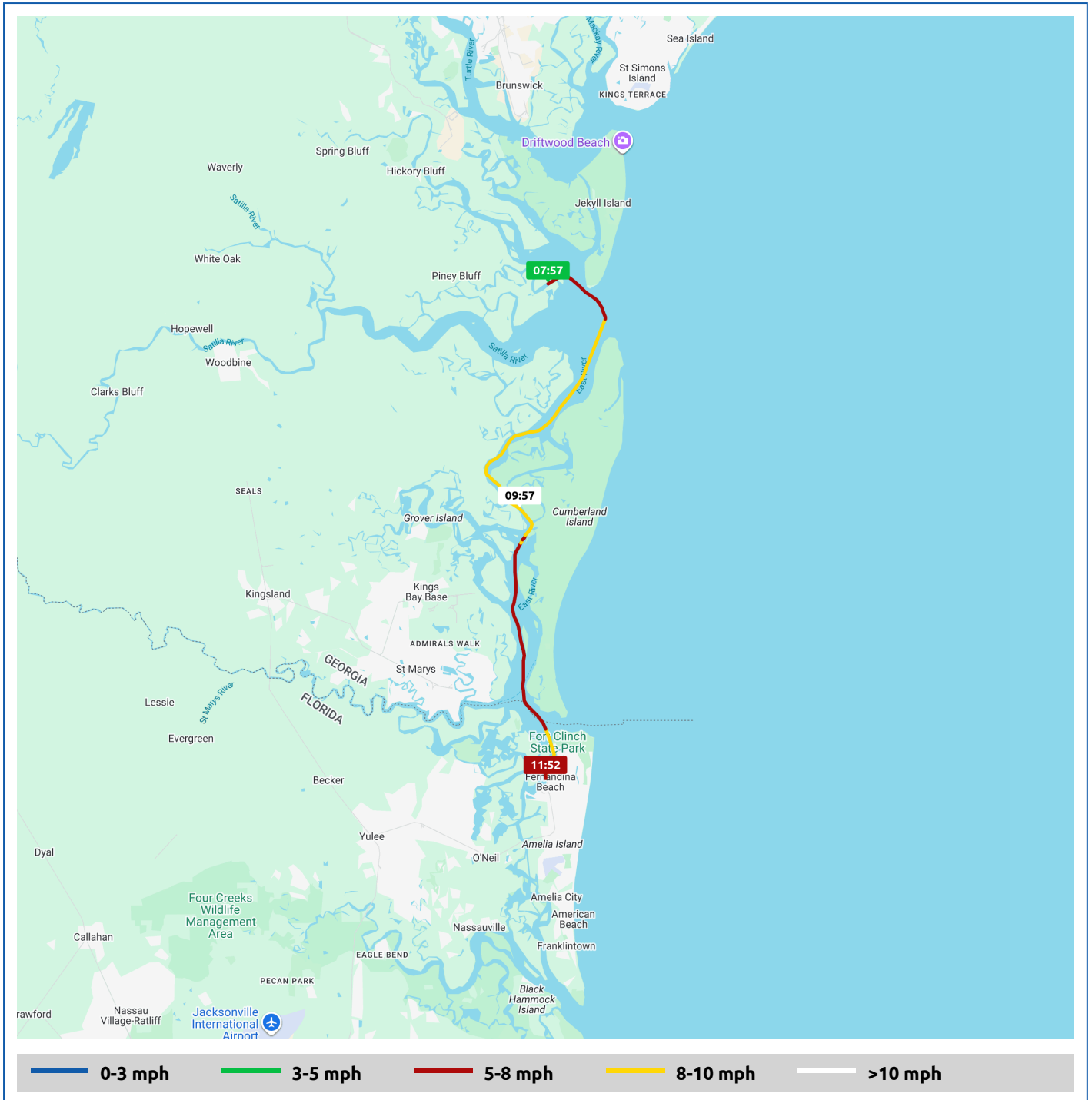


Key 2 Cay

26 November 2025



Voyages	Underway (hours)	Duration (hours)	Distance (mi)	Average Speed (mph)	Max Speed (mph)
2	4:11	4:29	30.0	7.2	9.1



Key 2 Cay

26 November 2025



Voyage	Skipper	Passengers/Crew	Commenced	Completed
31° 0.69' N, 81° 28.13' W to 30° 40.29' N, 81° 27.97' W	Tom & Carole Brown		07:55	12:08

 Weather on departure 65.3°F, Wind 7mph SW	 Weather on arrival 77.9°F, Wind 10mph WSW
---	---



Voyage Log	Time	From Start		Interval
		Duration (hours)	Distance (mi)	Avg Speed (mph)
Started voyage at 31° 0.86' N, 81° 27.84' W	07:57	0:01		
65.3°F, Wind 7mph SW	07:57	0:01		
30° 56.52' N, 81° 26.54' W	08:57	1:02	7.4	7.4
68.3°F, Wind 7mph SW	08:57	1:02		
Passed ICW St M 695	09:06	1:10	8.6	8.7
Passed ICW St M 700	09:39	1:43	13.4	8.7
74.8°F, Wind 5mph SW	09:58	2:02		
Passed ICW St M 705	10:16	2:21	18.5	8.1
74.3°F, Wind 9mph SW	10:58	3:02		
Passed ICW St M 710	11:00	3:04	23.6	7.0
Arrived Cumberland Sound	11:16	3:20	25.4	7.0
Passed ICW St M 715	11:40	3:44	28.3	7.3
Departed Cumberland Sound	11:42	3:46	28.6	8.5
77.6°F, Wind 10mph SW	11:58	4:03		
Stopped voyage at 30° 40.29' N, 81° 27.97' W	12:08	4:12	30.0	3.3
77.9°F, Wind 10mph WSW	12:08	4:12		



Key 2 Cay

26 November 2025



Voyage	Skipper	Passengers/Crew	Commenced	Completed
30° 40.29' N, 81° 27.97' W to 30° 40.16' N, 81° 28.03' W	Tom & Carole Brown		12:19	12:36

 <p>Weather on departure 78.2°F, Wind 10mph WSW</p>	 <p>Weather on arrival 78.6°F, Wind 10mph WSW</p>
---	---

Voyage Log	Time	From Start		Interval
		Duration (hours)	Distance (mi)	Avg Speed (mph)
Started voyage at 30° 40.16' N, 81° 28.06' W	12:20	0:00		
 78.2°F, Wind 10mph WSW	12:20	0:00		
Stopped voyage at 30° 40.16' N, 81° 28.03' W	12:36	0:16	0.0	0.1
 78.6°F, Wind 10mph WSW	12:36	0:16		