

Key 2 Cay

8 December 2025



Voyages	Underway (hours)	Duration (hours)	Distance (mi)	Average Speed (mph)	Max Speed (mph)
2	6:07	6:43	46.9	7.7	10.2






Key 2 Cay

8 December 2025



Voyage	Skipper	Passengers/Crew	Commenced	Completed
St. Augustine Moorings (South) to St. Augustine Municipal Marina	Tom & Carole Brown		07:13	07:37

 Weather on departure 58.9°F, Wind 7mph NNW	 Weather on arrival 58.8°F, Wind 8mph NNW
---	---



Voyage Log	Time	From Start		Interval
		Duration (hours)	Distance (mi)	Avg Speed (mph)
Started voyage at St. Augustine Moorings (South)	07:14	0:00		
 58.9°F, Wind 7mph NNW	07:14	0:00		
Departed St. Augustine Moorings (South)	07:18	0:04	0.3	4.6
Arrived St. Augustine Municipal Marina	07:20	0:06	0.4	3.8
Departed St. Augustine Municipal Marina	07:21	0:07	0.4	-0.4
Arrived St. Augustine Municipal Marina	07:22	0:08	0.4	0.3
Stopped voyage at St. Augustine Municipal Marina	07:37	0:23	0.4	0.0
 58.8°F, Wind 8mph NNW	07:37	0:23		






Key 2 Cay

8 December 2025



Voyage	Skipper	Passengers/Crew	Commenced	Completed
St. Augustine Municipal Marina to 29° 17.15' N, 81° 3.20' W	Tom & Carole Brown		07:43	14:03




 <p>Weather on departure 58.3°F, Wind 5mph NNW</p>	 <p>Weather on arrival 65.7°F, Wind 10mph NNW</p>
--	---

Voyage Log	Time	From Start		Interval
		Duration (hours)	Distance (mi)	Avg Speed (mph)
Started voyage at 29° 53.33' N, 81° 18.24' W	07:44	0:01		
 58.3°F, Wind 5mph NNW	07:44	0:01		
Passed ICW St M 780	07:55	0:12	1.6	9.1
Passed under Route 312	07:55	0:12	1.6	9.4
Passed ICW St M 785	08:26	0:43	6.4	9.2
 59.2°F, Wind 9mph NNW	08:45	1:02		
Passed under Route 206	08:51	1:08	10.1	8.8
Passed ICW St M 790	09:01	1:18	11.3	7.8
Passed ICW St M 795	09:38	1:55	16.3	8.0
 60.0°F, Wind 9mph N	09:45	2:02		
Passed 114yd west of Marineland	09:49	2:05	17.9	9.3
Passed ICW St M 800	10:13	2:30	21.6	8.9
Passed under Hammock Dunes Bridge	10:36	2:52	24.7	8.5
 61.0°F, Wind 8mph N	10:45	3:02		
Passed ICW St M 805	10:49	3:06	26.6	8.5
Passed ICW St M 810	11:25	3:42	31.6	8.3
Passed under Highway 100	11:30	3:47	32.3	8.3
 62.9°F, Wind 8mph N	11:46	4:03		

Key 2 Cay

8 December 2025



Voyage Log	Time	From Start		Interval
		Duration (hours)	Distance (mi)	Avg Speed (mph)
Passed ICW St M 815	12:02	4:19	36.5	7.9
 64.5°F, Wind 11mph N	12:46	5:03		
Passed ICW St M 820	12:49	5:06	41.5	6.3
Passed under West Granada Boulevard	13:46	6:03	46.4	5.2
 65.6°F, Wind 9mph NNW	13:47	6:04		
Stopped voyage at 29° 17.15' N, 81° 3.20' W	14:03	6:20	46.6	0.5
 65.7°F, Wind 10mph NNW	14:03	6:20		