

Key 2 Cay

20 December 2025



| Voyages | Underway (hours) | Duration (hours) | Distance (mi) | Average Speed (mph) | Max Speed (mph) |
|---------|------------------|------------------|---------------|---------------------|-----------------|
| 3 | 7:58 | 9:05 | 57.4 | 7.2 | 8.4 |








Key 2 Cay

20 December 2025



| Voyage | Skipper | Passengers/Crew | Commenced | Completed |
|---|--------------------|-----------------|-----------|-----------|
| 27° 12.65' N, 80° 16.06' W to 27° 6.71' N, 80° 17.05' W | Tom & Carole Brown | | 07:25 | 08:53 |

| | |
|--|---|
|  Weather on departure 61.7°F, Wind 4mph NW |  Weather on arrival 67.5°F, Wind 4mph N |
|--|---|



| Voyage Log | Time | From Start | | Interval |
|---|-------|------------------|---------------|-----------------|
| | | Duration (hours) | Distance (mi) | Avg Speed (mph) |
| Started voyage at 27° 12.65' N, 80° 16.12' W | 07:25 | 0:00 | | |
|  61.7°F, Wind 4mph NW | 07:25 | 0:00 | | |
| Passed under Monterey Road | 07:49 | 0:23 | 2.7 | 6.8 |
| Passed under Veterans Memorial Bridge | 07:59 | 0:34 | 4.0 | 7.5 |
|  64.0°F, Wind 4mph NNW | 08:25 | 1:00 | | |
| Passed under Florida's Turnpike | 08:27 | 1:02 | 7.4 | 7.3 |
| Stopped voyage at 27° 6.71' N, 80° 17.05' W | 08:53 | 1:27 | 8.2 | 1.8 |
|  67.5°F, Wind 4mph N | 08:53 | 1:27 | | |





Key 2 Cay

20 December 2025



| Voyage | Skipper | Passengers/Crew | Commenced | Completed |
|--|--------------------|-----------------|-----------|-----------|
| 27° 6.71' N, 80° 17.05' W to 27° 0.77' N, 80° 27.21' W | Tom & Carole Brown | | 09:05 | 11:07 |

| | |
|---|--|
|  <p>Weather on departure 66.6°F, Wind 3mph NW</p> |  <p>Weather on arrival 76.6°F, Wind 4mph NNE</p> |
|---|--|



| Voyage Log | Time | From Start | | Interval |
|---|-------|------------------|---------------|-----------------|
| | | Duration (hours) | Distance (mi) | Avg Speed (mph) |
| Started voyage at 27° 6.65' N, 80° 17.14' W | 09:06 | 0:00 | | |
|  66.6°F, Wind 3mph NW | 09:06 | 0:00 | | |
| 27° 2.57' N, 80° 22.45' W | 10:06 | 1:00 | 7.6 | 7.5 |
|  70.5°F, Wind 3mph NNE | 10:06 | 1:00 | | |
| 27° 0.77' N, 80° 27.21' W | 11:06 | 2:01 | 13.1 | 5.5 |
|  76.6°F, Wind 4mph NNE | 11:06 | 2:01 | | |
| Stopped voyage at 27° 0.77' N, 80° 27.21' W | 11:07 | 2:01 | 13.1 | 0.4 |
|  76.7°F, Wind 4mph NNE | 11:07 | 2:01 | | |




Key 2 Cay

20 December 2025



| Voyage | Skipper | Passengers/Crew | Commenced | Completed |
|---|--------------------|-----------------|-----------|-----------|
| 27° 0.77' N, 80° 27.21' W to 26° 40.96' N, 80° 43.89' W | Tom & Carole Brown | | 11:27 | 17:03 |

| | |
|--|--|
|  Weather on departure 78.6°F, Wind 3mph NE |  Weather on arrival 75.9°F, Wind 5mph NW |
|--|--|

| Voyage Log | Time | From Start | | Interval |
|---|-------|------------------|---------------|-----------------|
| | | Duration (hours) | Distance (mi) | Avg Speed (mph) |
| Started voyage at 27° 0.66' N, 80° 27.55' W | 11:28 | 0:00 | | |
|  78.6°F, Wind 3mph NE | 11:28 | 0:00 | | |
| 26° 59.92' N, 80° 34.71' W | 12:28 | 1:01 | 7.8 | 7.7 |
|  79.9°F, Wind 2mph NNW | 12:28 | 1:01 | | |
| 26° 56.36' N, 80° 40.41' W | 13:28 | 2:01 | 15.2 | 7.4 |
|  71.3°F, Wind 6mph WNW | 13:28 | 2:01 | | |
| 26° 50.20' N, 80° 40.88' W | 14:28 | 3:01 | 23.0 | 7.8 |
|  72.3°F, Wind 7mph NW | 14:28 | 3:01 | | |
| 26° 44.35' N, 80° 41.63' W | 15:29 | 4:01 | 30.7 | 7.6 |
|  77.9°F, Wind 6mph NW | 15:29 | 4:01 | | |
| 26° 41.15' N, 80° 44.03' W | 16:29 | 5:02 | 35.8 | 5.0 |
|  76.4°F, Wind 5mph NNW | 16:29 | 5:02 | | |
| Stopped voyage at 26° 40.96' N, 80° 43.89' W | 17:03 | 5:35 | 36.5 | 1.3 |
|  75.9°F, Wind 5mph NW | 17:03 | 5:35 | | |