

# Key 2 Cay

18 March 2025



Voyages	Underway (hours)	Duration (hours)	Distance (mi)	Average Speed (mph)	Max Speed (mph)
1	6:02	6:18	44.2	7.3	8.5













# Key 2 Cay

18 March 2025



Voyage	Skipper	Passengers/Crew	Commenced	Completed
25° 19.80' N, 81° 8.03' W to Faro Blanco Bayside Marina	Tom & Carole Brown	Carole Brown	08:13	14:32

 <b>Weather on departure</b> 57.6°F, Wind 13mph NNE	 <b>Weather on arrival</b> 70.3°F, Wind 13mph NE
--	---

Voyage Log	Time	From Start		Interval
		Duration (hours)	Distance (mi)	Avg Speed (mph)
Started voyage at 25° 19.79' N, 81° 8.12' W	08:14	0:00		
 57.6°F, Wind 13mph NNE	08:14	0:00		
25° 13.94' N, 81° 11.16' W	09:14	1:00	7.9	7.9
 60.8°F, Wind 14mph NNE	09:14	1:00		
25° 7.44' N, 81° 10.56' W	10:15	2:01	15.5	7.5
 63.3°F, Wind 13mph NNE	10:15	2:01		
25° 1.17' N, 81° 9.54' W	11:15	3:01	22.7	7.2
 65.8°F, Wind 15mph NNE	11:15	3:01		
24° 54.91' N, 81° 8.51' W	12:15	4:01	30.0	7.3
 67.7°F, Wind 14mph NE	12:15	4:01		
24° 48.77' N, 81° 7.51' W	13:15	5:01	37.1	7.1
 69.2°F, Wind 14mph NE	13:15	5:01		
24° 42.77' N, 81° 6.30' W	14:16	6:02	44.1	7.0
 70.0°F, Wind 13mph NE	14:16	6:02		
Arrived Faro Blanco Bayside Marina	14:16	6:02	44.2	4.7
Stopped voyage at Faro Blanco Bayside Marina	14:32	6:18	44.2	0.2
 70.3°F, Wind 13mph NE	14:32	6:18		