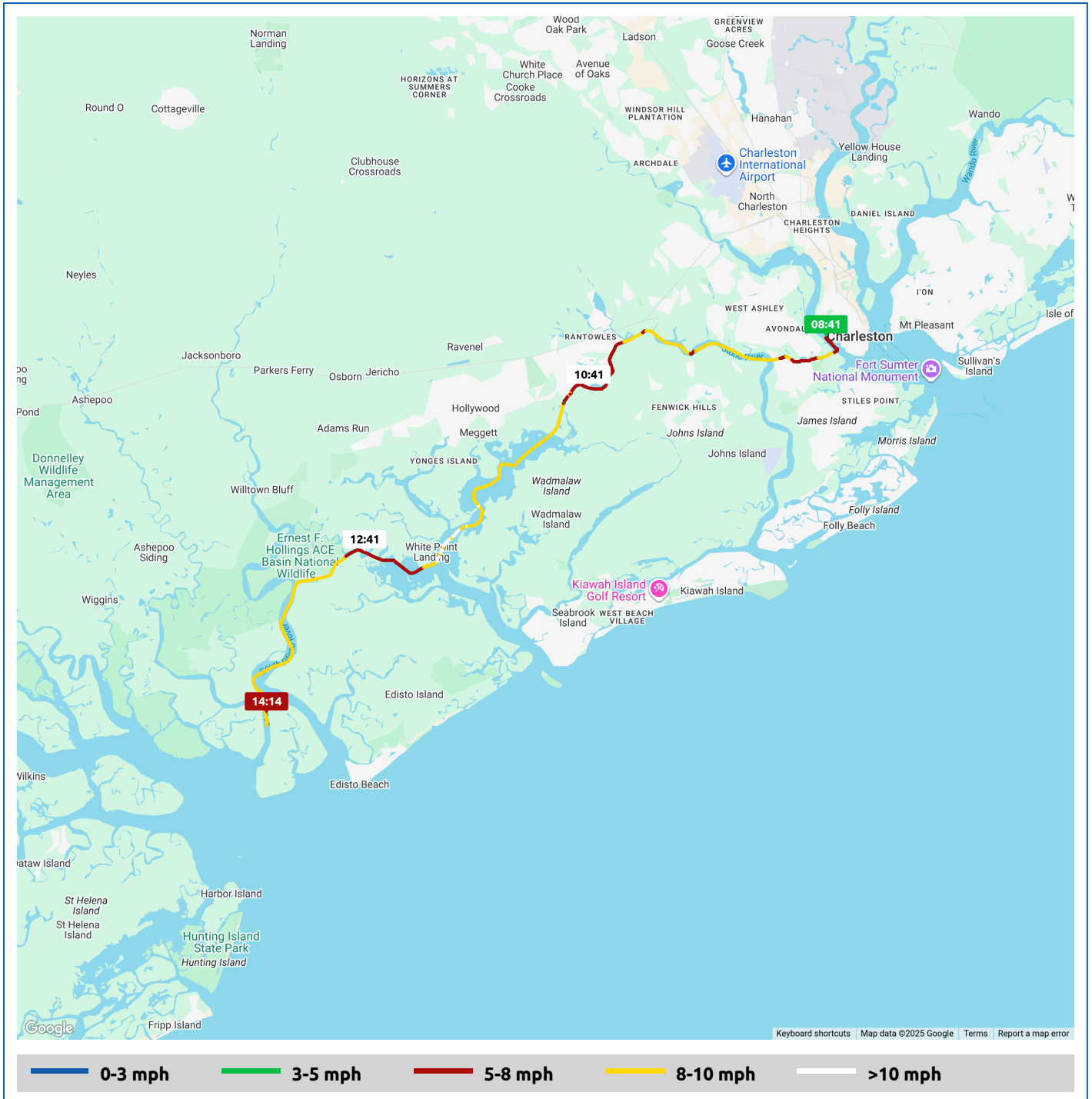


Key 2 Cay

21 November 2025



Voyages	Underway (hours)	Duration (hours)	Distance (mi)	Average Speed (mph)	Max Speed (mph)
1	5:33	5:50	44.2	7.9	10.3










Key 2 Cay

21 November 2025



Voyage	Skipper	Passengers/Crew	Commenced	Completed
The Harborage at Ashley Marina to 32° 31.57' N, 80° 24.57' W	Tom & Carole Brown		08:40	14:30

 Weather on departure 60.5°F, Wind 2mph W	 Weather on arrival 73.6°F, Wind 7mph SSW
---	---

Voyage Log	Time	From Start		Interval
		Duration (hours)	Distance (mi)	Avg Speed (mph)
Started voyage at 32° 46.93' N, 79° 57.56' W	08:41	0:00		
 60.5°F, Wind 2mph W	08:41	0:00		
Passed under James Island Expy	08:43	0:03	0.2	5.8
Passed under James Island Expy	08:53	0:13	1.3	6.6
Passed ICW St M 470	08:54	0:14	1.5	8.0
Passed under Folly Road	09:01	0:21	2.3	7.1
Passed ICW St M 475	09:33	0:53	6.6	8.2
 64.3°F, Wind 1mph WSW	09:41	1:01		
Passed under State Road South 10-20	10:05	1:25	10.9	7.9
Passed ICW St M 480	10:10	1:29	11.5	8.1
 69.4°F, Wind 2mph SW	10:41	2:01		
Passed ICW St M 485	10:53	2:13	16.6	7.0
Passed ICW St M 490	11:28	2:48	21.4	8.4
 73.4°F, Wind 5mph SW	11:41	3:01		
Passed ICW St M 495	11:59	3:18	26.3	9.7
Passed ICW St M 500	12:35	3:55	30.9	7.5
 75.6°F, Wind 5mph SW	12:42	4:02		
Passed ICW St M 505	13:17	4:36	36.1	7.6

Key 2 Cay

21 November 2025



Voyage Log	Time	From Start		Interval
		Duration (hours)	Distance (mi)	Avg Speed (mph)
75.1°F, Wind 6mph SSW	13:42	5:02		
Passed ICW St M 510	13:49	5:09	41.2	9.4
Stopped voyage at 32° 31.57' N, 80° 24.57' W	14:30	5:50	44.2	4.4
73.6°F, Wind 7mph SSW	14:30	5:50		