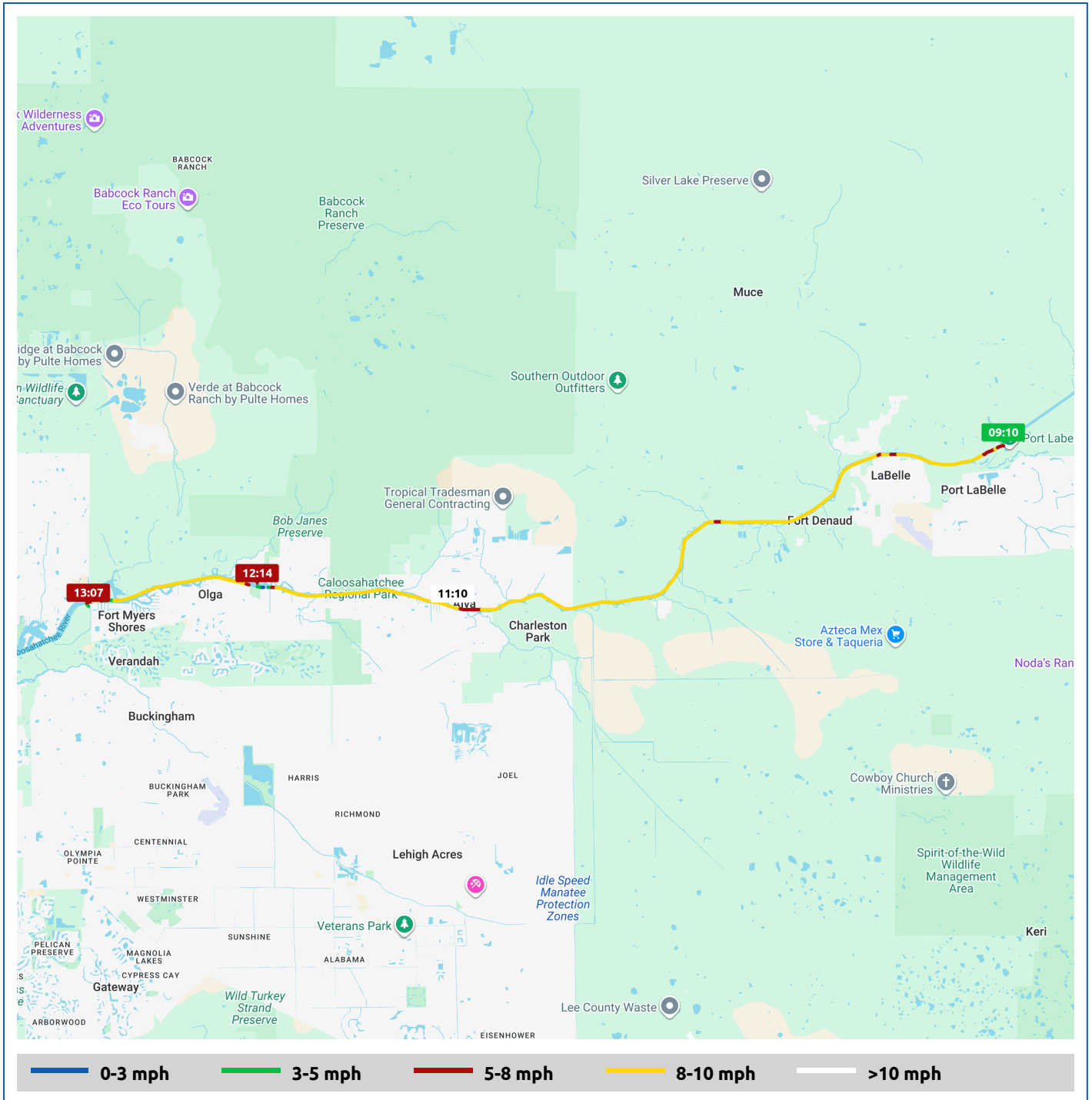


Key 2 Cay

22 December 2025



Voyages	Underway (hours)	Duration (hours)	Distance (mi)	Average Speed (mph)	Max Speed (mph)
2	3:12	4:10	24.9	7.7	8.8







Key 2 Cay

22 December 2025



Voyage	Skipper	Passengers/Crew	Commenced	Completed
26° 46.29' N, 81° 23.47' W to 26° 43.30' N, 81° 41.62' W	Tom & Carole Brown		09:09	12:29

 Weather on departure 66.6°F, Wind 4mph NNE	 Weather on arrival 78.1°F, Wind 15mph ENE
---	--



Voyage Log	Time	From Start		Interval
		Duration (hours)	Distance (mi)	Avg Speed (mph)
Started voyage at 26° 46.34' N, 81° 23.57' W	09:10	0:00		
 66.6°F, Wind 4mph NNE	09:10	0:00		
26° 44.70' N, 81° 30.55' W	10:10	1:00	8.0	8.0
 72.3°F, Wind 7mph NE	10:10	1:00		
26° 42.86' N, 81° 36.89' W	11:10	2:00	15.8	7.8
 75.5°F, Wind 13mph ENE	11:10	2:00		
26° 43.29' N, 81° 41.43' W	12:10	3:01	20.6	4.7
 77.5°F, Wind 15mph ENE	12:10	3:01		
Stopped voyage at 26° 43.30' N, 81° 41.62' W	12:29	3:20	20.8	0.6
 78.1°F, Wind 15mph ENE	12:29	3:20		



Key 2 Cay

22 December 2025



Voyage	Skipper	Passengers/Crew	Commenced	Completed
26° 43.30' N, 81° 41.62' W to Sweetwater Landing	Tom & Carole Brown		12:32	13:22

 <p>Weather on departure 78.2°F, Wind 15mph ENE</p>	 <p>Weather on arrival 79.4°F, Wind 16mph ENE</p>
---	---

Voyage Log	Time	From Start		Interval
		Duration (hours)	Distance (mi)	Avg Speed (mph)
Started voyage at 26° 43.34' N, 81° 41.81' W	12:33	0:01		
 78.2°F, Wind 15mph ENE	12:33	0:01		
Arrived Sweetwater Landing	13:05	0:33	4.2	7.7
Stopped voyage at Sweetwater Landing	13:22	0:50	4.3	0.4
 79.4°F, Wind 16mph ENE	13:22	0:50		