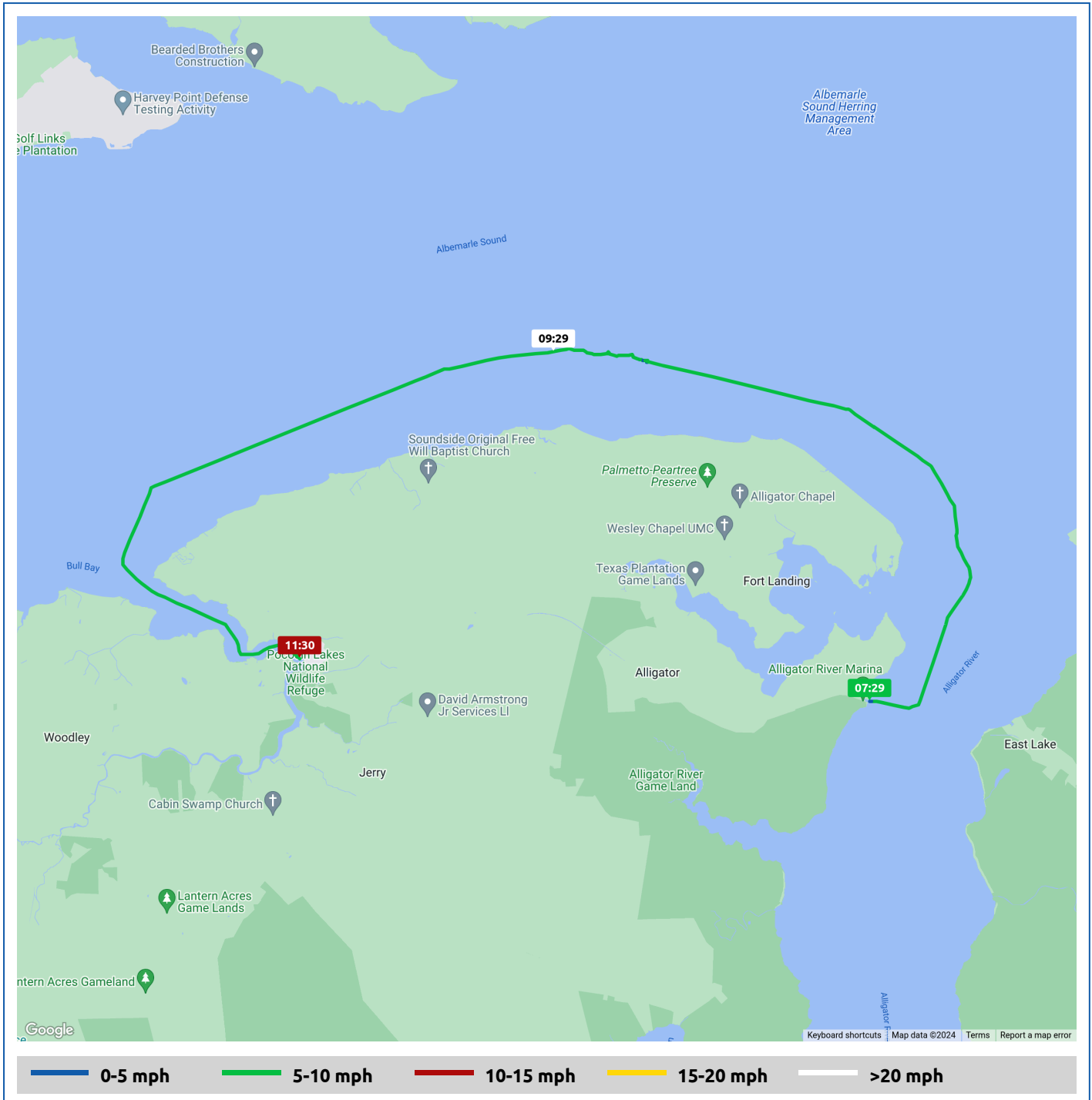


Key 2 Cay

24 May 2024



Voyages	Underway (hours)	Duration (hours)	Distance (mi)	Average Speed (mph)	Max Speed (mph)
1	4:01	4:17	32.9	8.2	9.6





Key 2 Cay

24 May 2024



Voyage	Skipper	Passengers	Commenced	Completed
Alligator River Marina to 35° 55.09' N, 76° 15.32' W	Tom & Carole Brown		07:29	11:46

 Weather on departure 69.6°F, Wind 8mph SW	 Weather on arrival 77.0°F, Wind 6mph WSW
--	---

Voyage Log	Time	From Start		Interval
		Duration (hours)	Distance (mi)	Avg Speed (mph)
Started voyage at 35° 54.32' N, 76° 1.62' W	07:29	0:00		
69.6°F, Wind 8mph SW	07:29	0:00		
Passed ICW St M 80	08:07	0:38	5.4	8.4
70.9°F, Wind 9mph SW	08:29	1:00		
36° 0.90' N, 76° 6.75' W	09:07	1:38	13.6	8.2
 73.0°F, Wind 8mph SW	09:29	2:00		
35° 59.94' N, 76° 14.50' W	10:08	2:39	21.5	7.9
74.3°F, Wind 7mph WSW	10:30	3:01		
35° 56.08' N, 76° 17.89' W	11:08	3:39	29.8	8.2
76.8°F, Wind 6mph WSW	11:30	4:01		
Stopped voyage at 35° 55.09' N, 76° 15.32' W	11:46	4:17	32.9	4.8
77.0°F, Wind 6mph WSW	11:46	4:17		