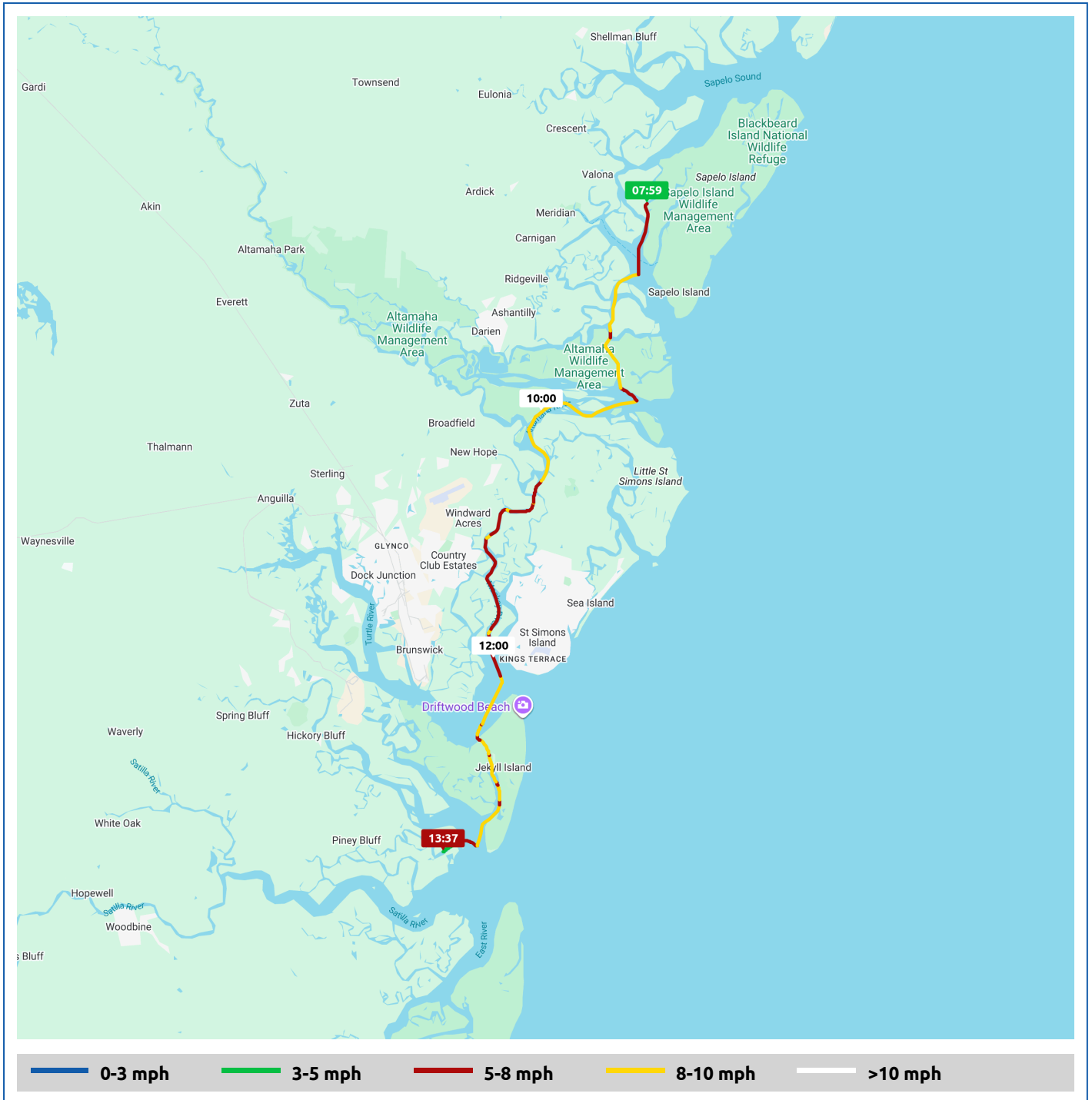


# Key 2 Cay

25 November 2025



Voyages	Underway (hours)	Duration (hours)	Distance (mi)	Average Speed (mph)	Max Speed (mph)
1	5:37	5:53	42.2	7.5	9.0












# Key 2 Cay

25 November 2025



Voyage	Skipper	Passengers/Crew	Commenced	Completed
31° 27.53' N, 81° 18.21' W to 31° 0.69' N, 81° 28.12' W	Tom & Carole Brown		07:59	13:52

 <p><b>Weather on departure</b> 62.1°F, Wind 2mph NNE</p>	 <p><b>Weather on arrival</b> 74.8°F, Wind 5mph SSE</p>
--	--

Voyage Log	Time	From Start		Interval
		Duration (hours)	Distance (mi)	Avg Speed (mph)
Started voyage at 31° 27.47' N, 81° 18.28' W	07:59	0:00		
 62.1°F, Wind 2mph NNE	07:59	0:00		
Passed ICW St M 650	08:33	0:33	4.0	7.1
 66.4°F, Wind 1mph E	09:00	1:00		
Passed ICW St M 655	09:12	1:13	9.3	8.2
Passed ICW St M 660	09:52	1:52	14.7	8.2
 70.2°F, Wind 3mph SSW	10:00	2:00		
Passed ICW St M 665	10:27	2:27	19.5	8.1
 74.1°F, Wind 3mph SSW	11:00	3:00		
Passed ICW St M 670	11:08	3:09	24.3	7.0
Passed ICW St M 675	11:51	3:51	29.3	7.1
 74.0°F, Wind 4mph S	12:00	4:00		
Passed ICW St M 680	12:25	4:25	33.6	7.6
 71.2°F, Wind 5mph SE	13:01	5:01		
Passed ICW St M 685	13:03	5:03	38.6	7.7
Stopped voyage at 31° 0.69' N, 81° 28.12' W	13:52	5:53	42.2	4.5
 74.8°F, Wind 5mph SSE	13:52	5:53		