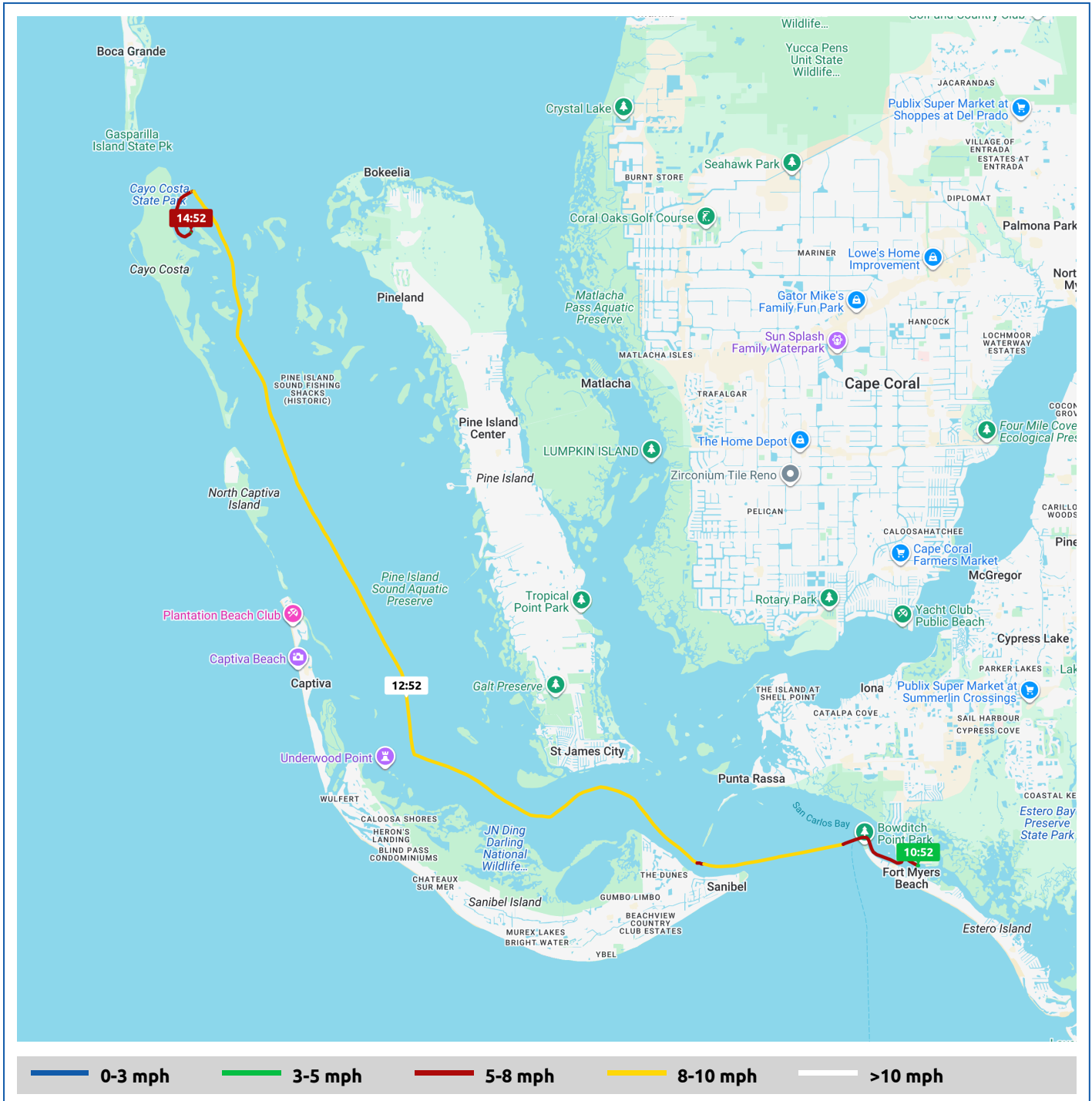


# Key 2 Cay

3 January 2026



Voyages	Underway (hours)	Duration (hours)	Distance (mi)	Average Speed (mph)	Max Speed (mph)
1	3:59	4:16	31.3	7.8	9.2











# Key 2 Cay

3 January 2026



Voyage	Skipper	Passengers/Crew	Commenced	Completed
Salty Sam's Marina to Pine Island Sound	Tom & Carole Brown		10:51	15:08

 <p><b>Weather on departure</b> 70.0°F, Wind 10mph S</p>	 <p><b>Weather on arrival</b> 69.6°F, Wind 12mph SSW</p>
-----------------------------------------------------------------------------------------------------------------------------------------------	-------------------------------------------------------------------------------------------------------------------------------------------------

Voyage Log	Time	From Start		Interval
		Duration (hours)	Distance (mi)	Avg Speed (mph)
Started voyage at 26° 27.39' N, 81° 56.72' W	10:52	0:00		
 70.0°F, Wind 10mph S	10:52	0:00		
Arrived San Carlos Bay	10:58	0:07	0.6	5.7
Departed San Carlos Bay	11:15	0:24	2.3	5.9
Arrived Pine Island Sound	11:43	0:51	6.0	8.3
 70.1°F, Wind 12mph S	11:52	1:00		
26° 29.91' N, 82° 8.91' W	12:43	1:51	14.5	8.4
 69.0°F, Wind 13mph SSW	12:53	2:01		
26° 36.11' N, 82° 11.90' W	13:43	2:51	22.4	7.8
 69.2°F, Wind 13mph SSW	13:53	3:01		
26° 41.40' N, 82° 14.63' W	14:43	3:51	30.4	8.0
 69.7°F, Wind 12mph SSW	14:53	4:01		
Stopped voyage at Pine Island Sound	15:08	4:16	31.3	2.2
 69.6°F, Wind 12mph SSW	15:08	4:16		