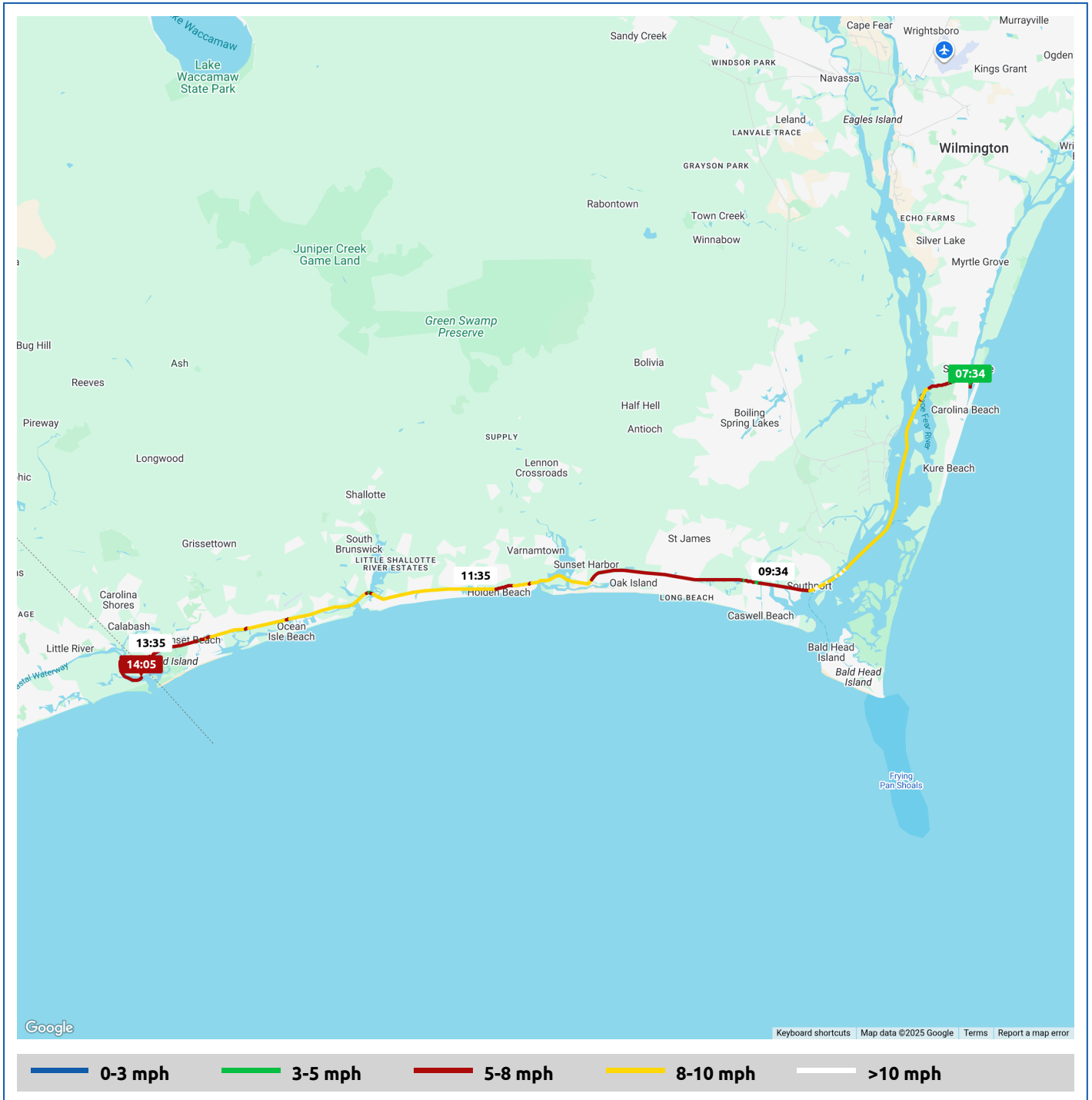


# Key 2 Cay

16 November 2025



Voyages	Underway (hours)	Duration (hours)	Distance (mi)	Average Speed (mph)	Max Speed (mph)
1	6:30	6:47	49.0	7.5	10.3










# Key 2 Cay

16 November 2025



Voyage	Skipper	Passengers/Crew	Commenced	Completed
Carolina Beach Basin to 33° 51.44' N, 78° 33.40' W	Tom & Carole Brown		07:34	14:22

 <b>Weather on departure</b> 61.7°F, Wind 12mph WSW	 <b>Weather on arrival</b> 71.3°F, Wind 13mph W
--	--

Voyage Log	Time	From Start		Interval
		Duration (hours)	Distance (mi)	Avg Speed (mph)
Started voyage at Carolina Beach Basin	07:34	0:00		
 61.7°F, Wind 12mph WSW	07:34	0:00		
Departed Carolina Beach Basin	07:39	0:05	0.5	5.6
Passed under Carolina Beach Rd Bridge	07:47	0:13	1.1	4.9
Passed ICW St M 300	08:23	0:49	5.5	7.4
 63.7°F, Wind 14mph WSW	08:34	1:00		
Passed ICW St M 305	08:56	1:21	10.4	9.0
Passed ICW St M 310	09:31	1:56	15.3	8.4
 64.4°F, Wind 16mph WSW	09:35	2:00		
Passed under Long Beach Rd Bridge	09:48	2:14	17.2	6.3
Passed ICW St M 315	10:17	2:43	20.4	6.7
Passed under E F Middleton Blvd Bridge	10:33	2:59	22.2	6.8
 65.9°F, Wind 14mph WSW	10:35	3:01		
Passed ICW St M 320	11:00	3:25	25.5	7.4
Passed under Holden Beach Rd Bridge	11:25	3:51	28.8	7.8
 69.2°F, Wind 10mph WSW	11:36	4:01		
Passed ICW St M 325	11:37	4:02	30.3	7.7
Passed ICW St M 330	12:16	4:42	35.4	7.9

# Key 2 Cay

16 November 2025



Voyage Log	Time	From Start		Interval
		Duration (hours)	Distance (mi)	Avg Speed (mph)
☀️ 71.3°F, Wind 12mph WSW	12:36	5:02		
Passed under Causeway Dr Bridge	12:43	5:08	39.2	8.4
Passed ICW St M 335	12:51	5:17	40.4	8.5
Passed under Sunset Blvd Bridge	13:15	5:41	43.4	7.6
Passed ICW St M 340	13:33	5:59	45.5	6.9
☀️ 70.9°F, Wind 13mph WSW	13:36	6:02		
Stopped voyage at 33° 51.44' N, 78° 33.40' W	14:22	6:47	49.0	4.4
☀️ 71.3°F, Wind 13mph W	14:22	6:47		