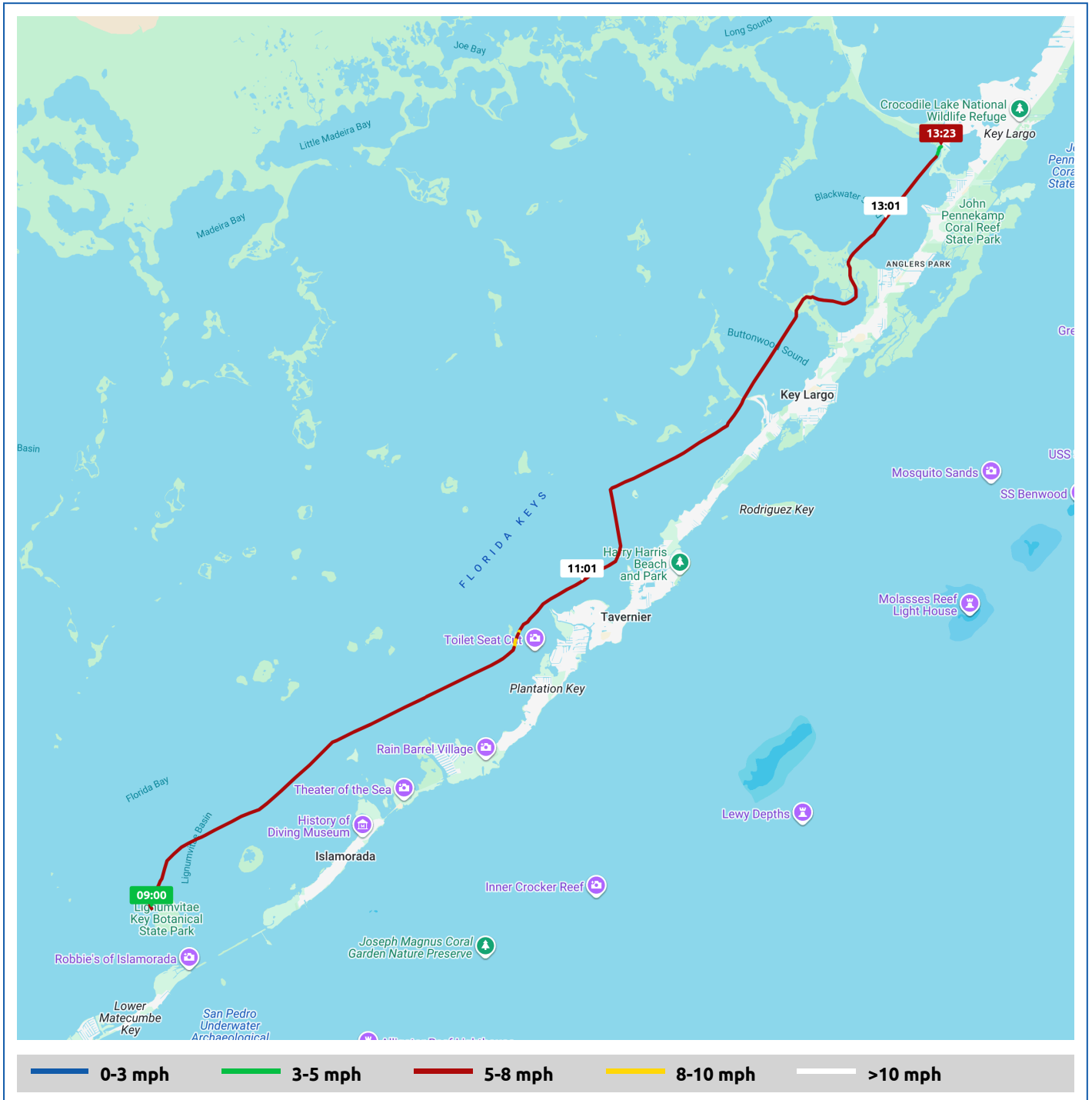


Key 2 Cay

3 March 2026



Voyages	Underway (hours)	Duration (hours)	Distance (mi)	Average Speed (mph)	Max Speed (mph)
1	4:22	4:38	30.2	6.9	8.1










Key 2 Cay

3 March 2026



Voyage	Skipper	Passengers/Crew	Commenced	Completed
24° 54.25' N, 80° 42.31' W to Blackwater Sound	Tom & Carole Brown		09:00	13:38


 Weather on departure 75.3°F, Wind 16mph ENE	 Weather on arrival 76.8°F, Wind 16mph ENE
--	--

Voyage Log	Time	From Start		Interval
		Duration (hours)	Distance (mi)	Avg Speed (mph)
Started voyage at 24° 54.30' N, 80° 42.35' W	09:00	0:00		
 75.3°F, Wind 16mph ENE	09:00	0:00		
24° 58.17' N, 80° 37.47' W	10:00	1:00	7.1	7.1
 75.7°F, Wind 17mph ENE	10:00	1:00		
25° 1.46' N, 80° 31.96' W	11:01	2:00	14.2	7.1
 76.0°F, Wind 17mph ENE	11:01	2:00		
Passed ICW St M 1150	11:05	2:05	14.7	7.1
Passed ICW St M 1145	11:47	2:47	19.6	7.0
Arrived Buttonwood Sound	12:01	3:01	21.2	6.9
 76.1°F, Wind 17mph ENE	12:01	3:01		
Departed Buttonwood Sound	12:25	3:24	24.0	6.9
Arrived Tarpon Basin	12:27	3:26	24.2	6.4
Passed ICW St M 1140	12:30	3:29	24.5	6.0
Departed Tarpon Basin	12:43	3:42	25.9	6.7
Arrived Blackwater Sound	12:47	3:46	26.3	5.7
 75.9°F, Wind 16mph ENE	13:01	4:01		
Passed ICW St M 1135	13:14	4:14	29.4	6.9
Stopped voyage at Blackwater Sound	13:38	4:38	30.2	2.0

Key 2 Cay

3 March 2026



Voyage Log	Time	From Start		Interval
		Duration (hours)	Distance (mi)	Avg Speed (mph)
 76.8°F, Wind 16mph ENE	13:38	4:38		