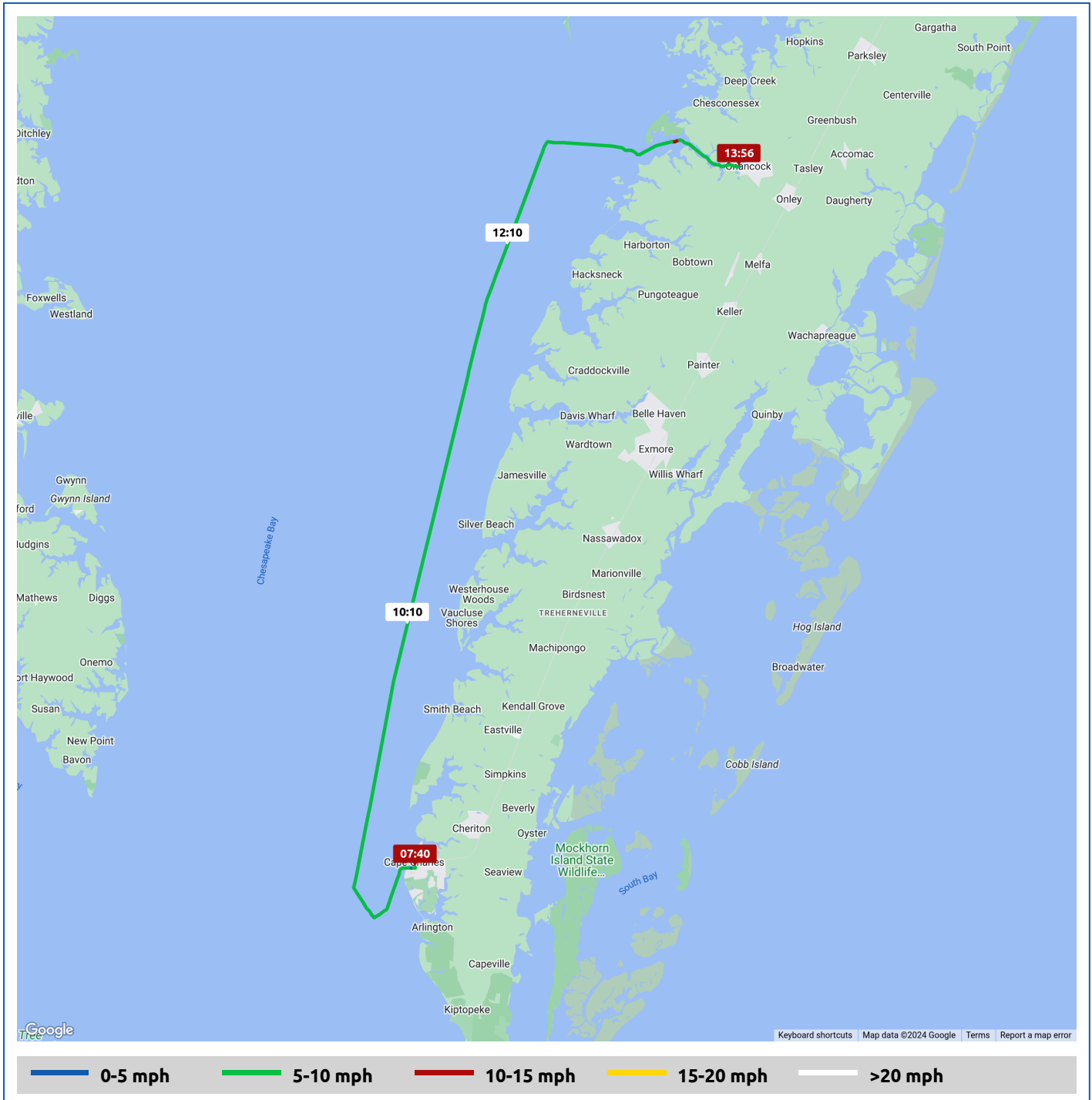


Key 2 Cay

6 June 2024



Voyages	Underway (hours)	Duration (hours)	Distance (mi)	Average Speed (mph)	Max Speed (mph)
2	5:47	6:18	48.0	8.3	10.2







Key 2 Cay

6 June 2024



Voyage	Skipper	Passengers	Commenced	Completed
Cape Charles Town Harbor to Cape Charles Yacht Center	Tom & Carole Brown		07:39	07:55

 <p>Weather on departure 73.6°F, Wind 18mph SW</p>	 <p>Weather on arrival 73.5°F, Wind 18mph SW</p>
--	--



Voyage Log	Time	From Start		Interval
		Duration (hours)	Distance (mi)	Avg Speed (mph)
Started voyage at 37° 15.86' N, 76° 1.02' W	07:39	0:00		
 73.6°F, Wind 18mph SW	07:39	0:00		
Arrived Cape Charles Yacht Center	07:41	0:02	0.1	2.4
Stopped voyage at Cape Charles Yacht Center	07:55	0:16	0.1	0.0
 73.5°F, Wind 18mph SW	07:55	0:16		









Key 2 Cay

6 June 2024



Voyage	Skipper	Passengers	Commenced	Completed
Cape Charles Yacht Center to Onancock Wharf Harbor	Tom & Carole Brown		08:09	14:12

 Weather on departure 74.0°F, Wind 18mph SW	 Weather on arrival 85.4°F, Wind 16mph SW
---	---

Voyage Log	Time	From Start		Interval
		Duration (hours)	Distance (mi)	Avg Speed (mph)
Started voyage at 37° 15.86' N, 76° 1.01' W	08:10	0:00		
 74.0°F, Wind 18mph SW	08:10	0:00		
37° 17.51' N, 76° 3.34' W	09:10	1:00	7.6	7.6
 74.4°F, Wind 19mph SW	09:10	1:00		
37° 25.14' N, 76° 1.37' W	10:10	2:00	16.6	9.0
 75.3°F, Wind 18mph SW	10:10	2:00		
37° 32.93' N, 75° 58.98' W	11:10	3:00	25.8	9.2
 76.6°F, Wind 18mph SW	11:10	3:01		
37° 39.65' N, 75° 56.55' W	12:10	4:00	33.9	8.1
 78.0°F, Wind 18mph SSW	12:10	4:01		
37° 43.47' N, 75° 51.43' W	13:10	5:01	41.7	7.8
 81.0°F, Wind 17mph SW	13:11	5:01		
Arrived Onancock Wharf Harbor	13:57	5:48	48.0	8.0
 85.4°F, Wind 16mph SW	14:11	6:02		
Stopped voyage at Onancock Wharf Harbor	14:12	6:02	48.0	0.0
 85.4°F, Wind 16mph SW	14:12	6:02		