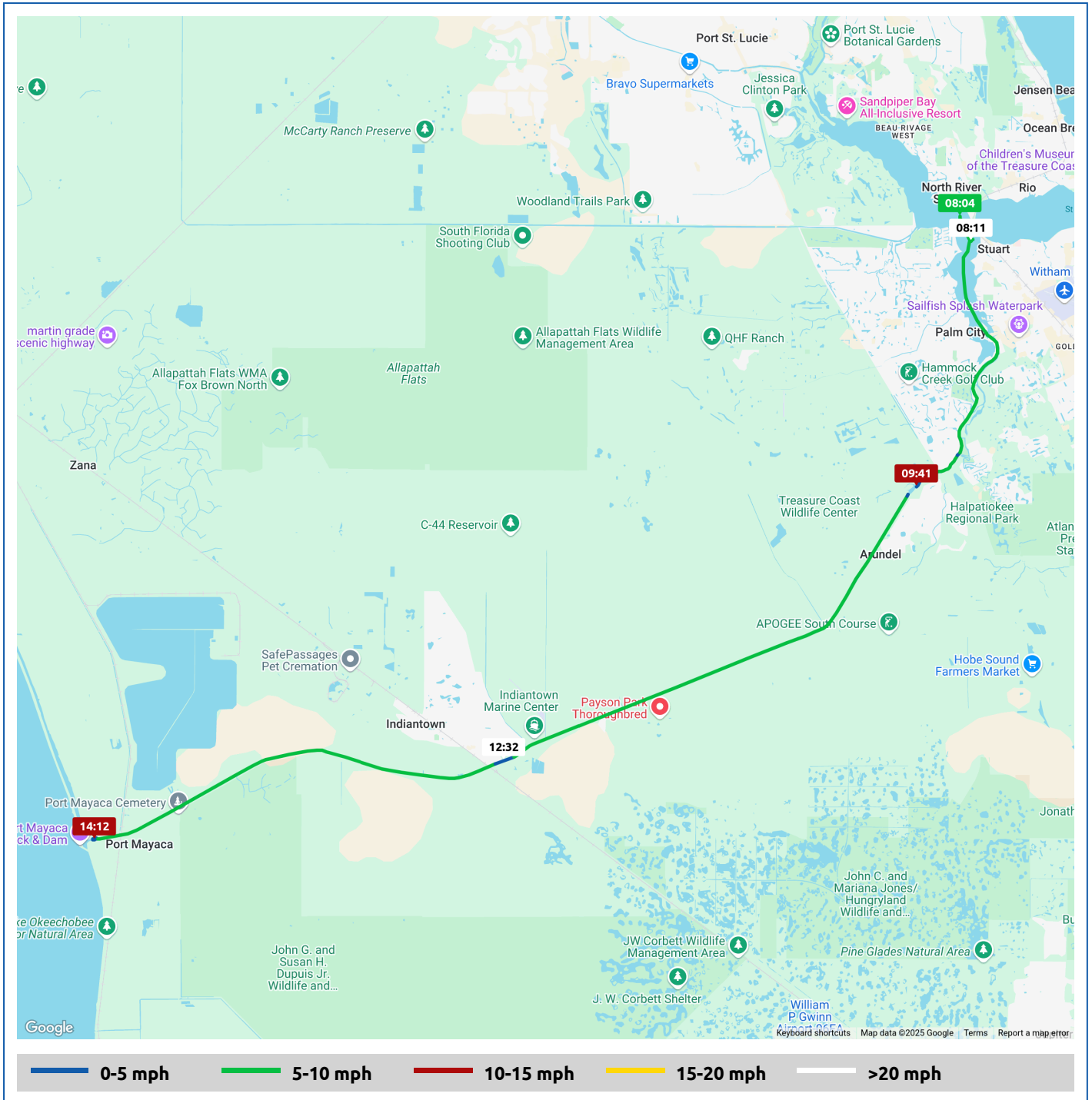


Key 2 Cay

27 January 2025



Voyages	Underway (hours)	Duration (hours)	Distance (mi)	Average Speed (mph)	Max Speed (mph)
2	4:56	5:50	31.5	6.4	7.6








Key 2 Cay

27 January 2025



Voyage	Skipper	Passengers/Crew	Commenced	Completed
27° 12.60' N, 80° 16.05' W to 27° 6.70' N, 80° 17.06' W	Tom & Carole Brown	Carole Brown	08:04	09:56

 <p>Weather on departure 57.9°F, Wind 1mph NNW</p>	 <p>Weather on arrival 68.0°F, Wind 4mph ESE</p>
--	--

Voyage Log	Time	From Start		Interval
		Duration (hours)	Distance (mi)	Avg Speed (mph)
Started voyage at 27° 12.55' N, 80° 15.99' W	08:04	0:00		
 57.9°F, Wind 1mph NNW	08:04	0:00		
Arrived Sunset Bay Marina	08:12	0:08	0.7	5.6
Departed Sunset Bay Marina	08:25	0:21	0.8	0.1
Passed under Monterey Road	08:42	0:38	2.8	6.9
Passed under Veterans Memorial Bridge	08:52	0:48	4.0	7.3
 61.2°F, Wind 0mph NNW	09:04	1:00		
Passed under Florida's Turnpike	09:22	1:18	7.5	6.9
Stopped voyage at 27° 6.70' N, 80° 17.06' W	09:56	1:52	8.2	1.4
 68.0°F, Wind 4mph ESE	09:56	1:52		

Key 2 Cay

27 January 2025



Voyage	Skipper	Passengers/Crew	Commenced	Completed
27° 6.70' N, 80° 17.06' W to 26° 59.17' N, 80° 36.87' W	Tom & Carole Brown	Carole Brown	10:31	14:28

 Weather on departure 70.5°F, Wind 4mph E	 Weather on arrival 72.1°F, Wind 6mph W
--	--

Voyage Log	Time	From Start		Interval
		Duration (hours)	Distance (mi)	Avg Speed (mph)
Started voyage at 27° 6.57' N, 80° 17.24' W	10:32	0:01		
70.5°F, Wind 4mph E	10:32	0:01		
27° 2.67' N, 80° 22.17' W	11:32	1:01	7.1	7.1
72.6°F, Wind 4mph NE	11:32	1:01		
27° 0.84' N, 80° 27.00' W	12:32	2:01	12.5	5.4
74.1°F, Wind 4mph NNW	12:32	2:01		
27° 0.59' N, 80° 33.36' W	13:33	3:01	19.3	6.8
73.7°F, Wind 5mph W	13:33	3:01		
Stopped voyage at 26° 59.17' N, 80° 36.87' W	14:28	3:57	23.5	4.5
72.1°F, Wind 6mph W	14:28	3:57		