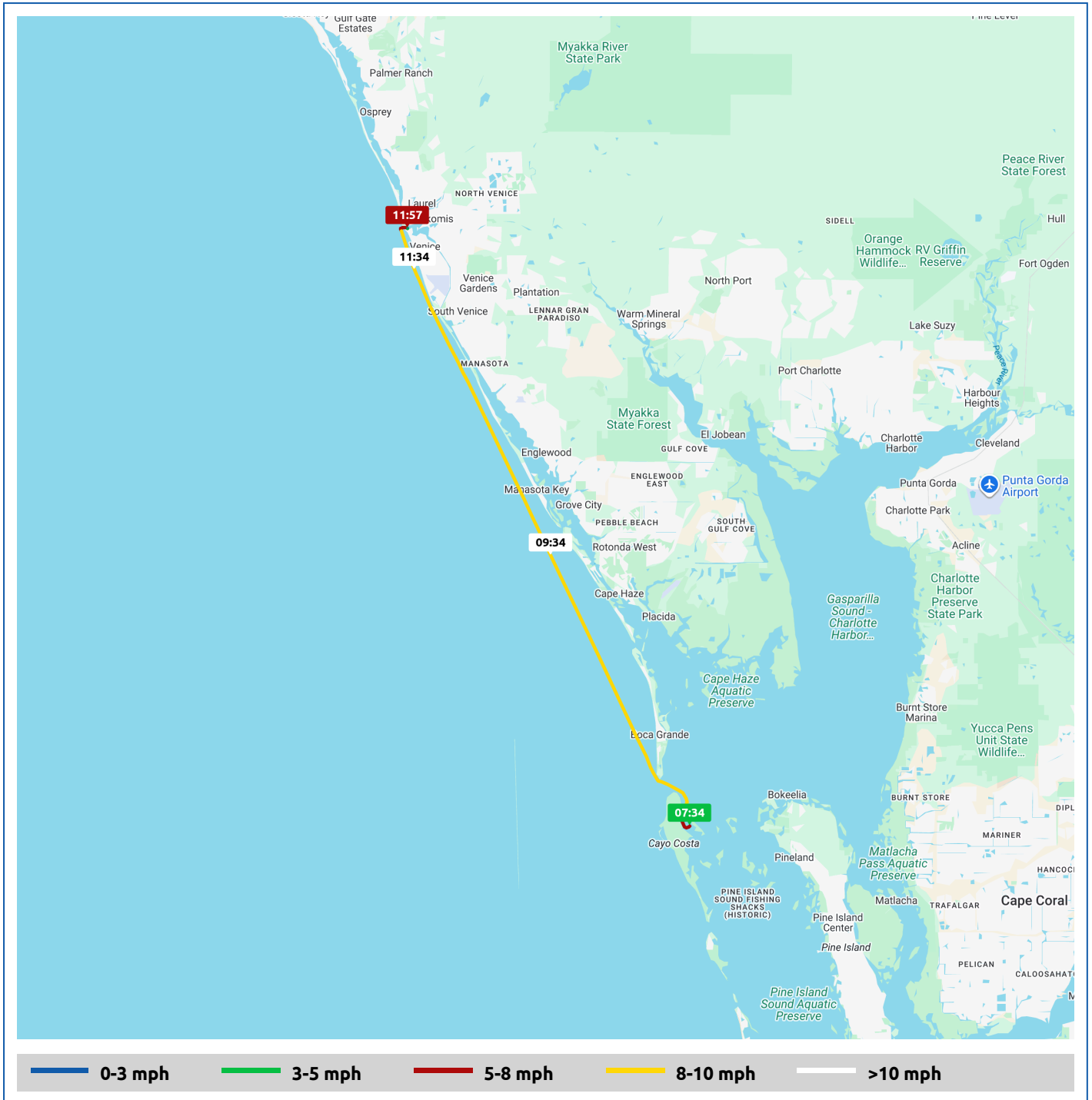


Key 2 Cay

9 January 2026



| Voyages | Underway (hours) | Duration (hours) | Distance (mi) | Average Speed (mph) | Max Speed (mph) |
|---------|------------------|------------------|---------------|---------------------|-----------------|
| 1 | 4:23 | 4:38 | 34.0 | 7.7 | 10.0 |










Key 2 Cay

9 January 2026



| Voyage | Skipper | Passengers/Crew | Commenced | Completed |
|--|--------------------|-----------------|-----------|-----------|
| Pine Island Sound to 27° 6.74' N, 82° 27.92' W | Tom & Carole Brown | | 07:33 | 12:12 |

| | |
|---|--|
|  Weather on departure 67.4°F, Wind 9mph E |  Weather on arrival 75.8°F, Wind 10mph S |
|---|--|

| Voyage Log | Time | From Start | | Interval |
|---|-------|------------------|---------------|-----------------|
| | | Duration (hours) | Distance (mi) | Avg Speed (mph) |
| Started voyage at Pine Island Sound | 07:34 | 0:00 | | |
|  67.4°F, Wind 9mph E | 07:34 | 0:00 | | |
| Departed Pine Island Sound | 07:50 | 0:17 | 2.0 | 7.0 |
| Arrived Charlotte Harbor | 07:51 | 0:17 | 2.0 | 8.7 |
| Departed Charlotte Harbor | 07:58 | 0:24 | 3.1 | 9.1 |
|  68.3°F, Wind 9mph E | 08:34 | 1:00 | | |
| 26° 49.02' N, 82° 19.01' W | 08:58 | 1:25 | 11.2 | 8.1 |
|  71.4°F, Wind 8mph ESE | 09:34 | 2:01 | | |
| 26° 55.21' N, 82° 22.33' W | 09:59 | 2:25 | 19.1 | 7.8 |
|  73.5°F, Wind 8mph SE | 10:35 | 3:01 | | |
| 27° 1.36' N, 82° 25.66' W | 10:59 | 3:25 | 27.0 | 7.8 |
|  74.7°F, Wind 9mph SSE | 11:35 | 4:01 | | |
| 27° 6.74' N, 82° 27.92' W | 11:59 | 4:26 | 34.1 | 7.1 |
| Stopped voyage at 27° 6.74' N, 82° 27.92' W | 12:12 | 4:38 | 34.1 | 0.0 |
|  75.8°F, Wind 10mph S | 12:12 | 4:38 | | |