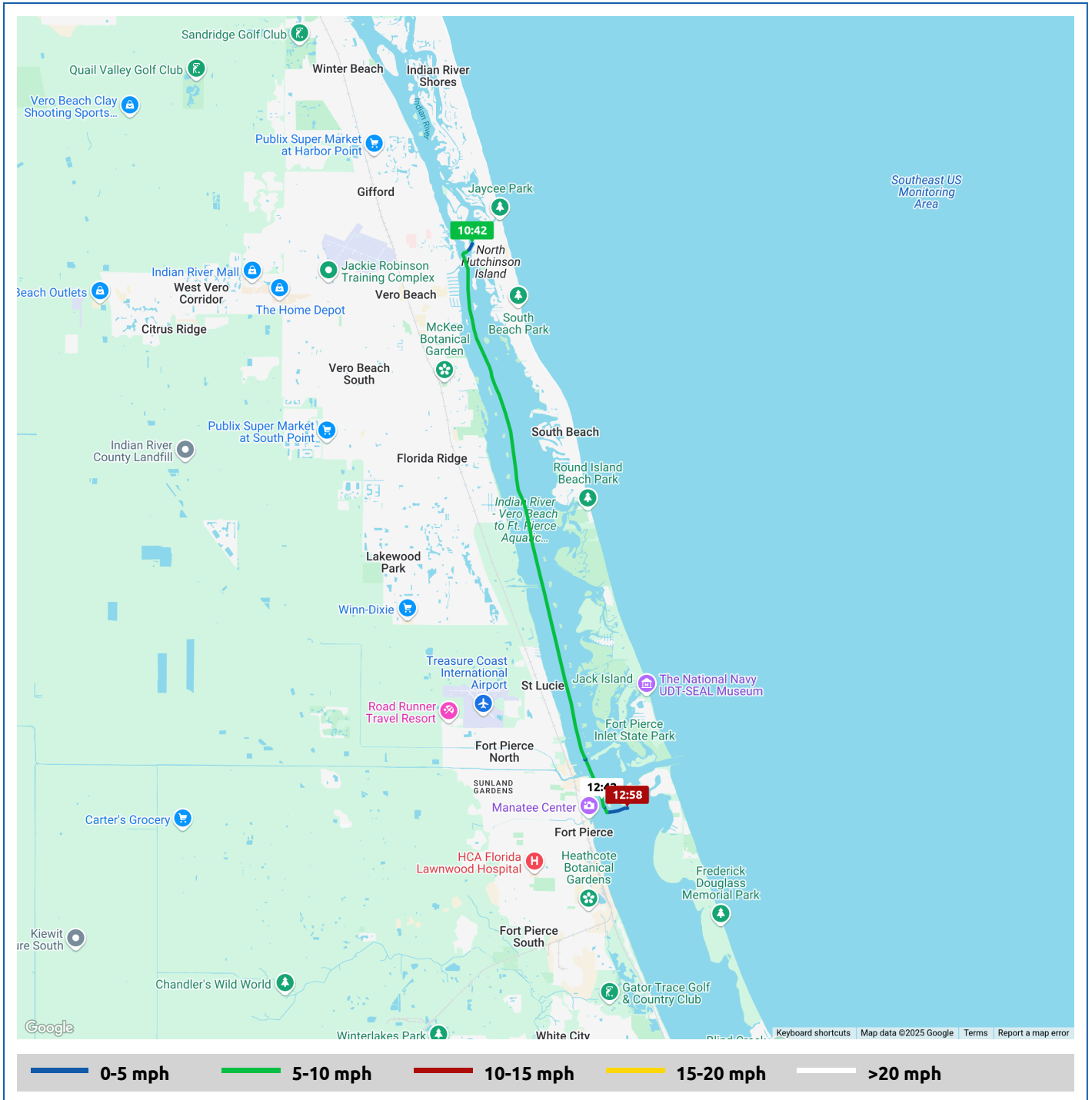


Key 2 Cay

12 January 2025



Voyages	Underway (hours)	Duration (hours)	Distance (mi)	Average Speed (mph)	Max Speed (mph)
1	2:16	2:33	15.2	6.7	9.2









Key 2 Cay

12 January 2025



Voyage	Skipper	Passengers/Crew	Commenced	Completed
Vero Beach Yacht Club to 27° 27.33' N, 80° 18.43' W	Tom & Carole Brown	Carole Brown	10:41	13:14

 Weather on departure 56.7°F, Wind 5mph NW	 Weather on arrival 61.7°F, Wind 9mph N
--	---

Voyage Log	Time	From Start		Interval
		Duration (hours)	Distance (mi)	Avg Speed (mph)
Started voyage at Vero Beach Yacht Club Moorings	10:42	0:00		
 56.7°F, Wind 5mph NW	10:42	0:00		
Departed Vero Beach Yacht Club Moorings	10:44	0:02	0.2	4.9
Passed under Merrill P Barber Bridge	10:46	0:04	0.4	6.4
Passed under 17th Street	10:58	0:16	1.9	7.4
Passed ICW St M 955	11:13	0:31	3.7	7.3
 58.6°F, Wind 8mph NNW	11:42	1:00		
Passed ICW St M 960	11:53	1:11	8.5	7.3
Passed under North Causeway	12:32	1:50	13.4	7.4
Passed ICW St M 965	12:34	1:52	13.6	6.8
Passed under Seaway Drive	12:42	2:00	14.4	5.9
 61.9°F, Wind 8mph NNW	12:42	2:01		
Stopped voyage at 27° 27.33' N, 80° 18.43' W	13:14	2:33	15.3	1.7
 61.7°F, Wind 9mph N	13:14	2:33		