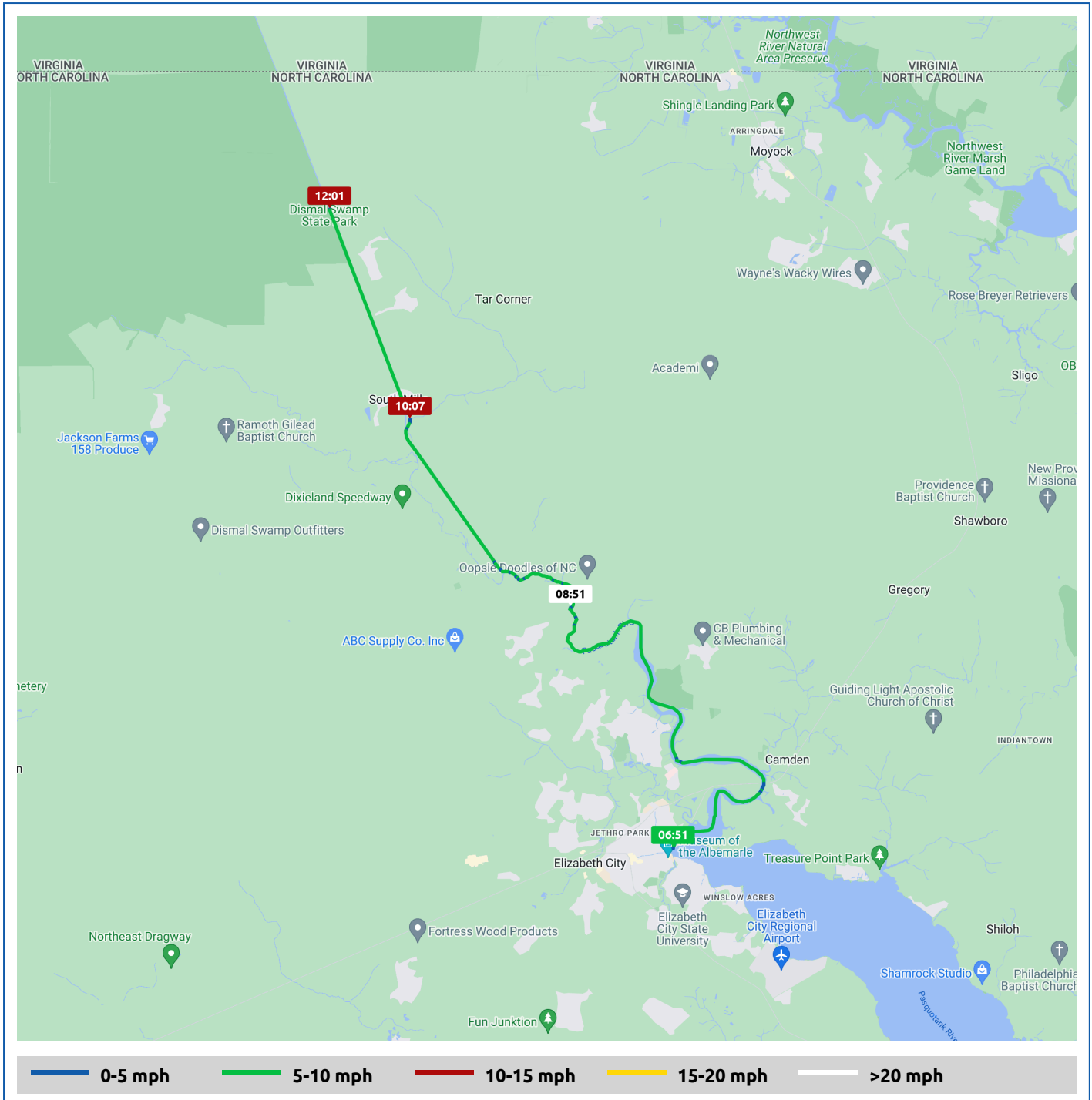


Key 2 Cay

31 May 2024



Voyages	Underway (hours)	Duration (hours)	Distance (mi)	Average Speed (mph)	Max Speed (mph)
2	4:05	4:35	23.1	5.7	8.2










Key 2 Cay

31 May 2024



Voyage	Skipper	Passengers	Commenced	Completed
36° 17.89' N, 76° 13.08' W to 36° 26.33' N, 76° 19.42' W	Tom & Carole Brown		06:50	10:21

 Weather on departure 59.3°F, Wind 3mph NW	 Weather on arrival 69.7°F, Wind 9mph N
--	---



Voyage Log	Time	From Start		Interval
		Duration (hours)	Distance (mi)	Avg Speed (mph)
Started voyage at 36° 17.96' N, 76° 13.06' W	06:51	0:00		
 59.3°F, Wind 3mph NW	06:51	0:00		
Passed ICW St M 50	07:01	0:10	0.9	5.4
Passed ICW St M 45	07:43	0:52	5.5	6.6
 60.4°F, Wind 3mph WNW	07:51	1:00		
Passed ICW St M 40	08:36	1:45	10.6	5.7
 64.5°F, Wind 6mph NNW	08:51	2:00		
36° 24.48' N, 76° 18.20' W	09:37	2:46	15.8	5.1
Passed ICW St M 35	09:40	2:49	16.1	5.6
 68.3°F, Wind 8mph N	09:52	3:01		
Stopped voyage at 36° 26.33' N, 76° 19.42' W	10:21	3:30	18.3	3.2
 69.7°F, Wind 9mph N	10:21	3:30		




Key 2 Cay

31 May 2024



Voyage	Skipper	Passengers	Commenced	Completed
36° 26.33' N, 76° 19.42' W to 36° 30.40' N, 76° 21.35' W	Tom & Carole Brown		11:11	12:15

 Weather on departure 71.9°F, Wind 10mph N	 Weather on arrival 72.9°F, Wind 9mph N
--	---

Voyage Log	Time	From Start		Interval
		Duration (hours)	Distance (mi)	Avg Speed (mph)
Started voyage at 36° 26.40' N, 76° 19.47' W	11:11	0:00		
 71.9°F, Wind 10mph N	11:11	0:00		
Passed ICW St M 30	11:40	0:29	2.8	5.8
 72.9°F, Wind 9mph N	12:12	1:00		
Stopped voyage at 36° 30.40' N, 76° 21.35' W	12:15	1:04	4.9	3.6
 72.9°F, Wind 9mph N	12:15	1:04		