

Key 2 Cay

2 December 2024



Voyages	Underway (hours)	Duration (hours)	Distance (mi)	Average Speed (mph)	Max Speed (mph)
1	5:30	5:46	39.6	7.2	9.7











Key 2 Cay

2 December 2024



Voyage	Skipper	Passengers/Crew	Commenced	Completed
33° 4.98' N, 79° 27.75' W to 32° 46.72' N, 79° 57.30' W	Tom & Carole Brown	Carole Brown	07:31	13:17

 Weather on departure 35.6°F, Wind 7mph N	 Weather on arrival 52.0°F, Wind 6mph NNW
---	---

Voyage Log	Time	From Start		Interval
		Duration (hours)	Distance (mi)	Avg Speed (mph)
Started voyage at 33° 4.93' N, 79° 27.71' W	07:31	0:00		
 35.6°F, Wind 7mph N	07:31	0:00		
Passed ICW St M 430	07:34	0:03	0.3	6.1
Passed ICW St M 435	08:15	0:44	5.2	7.1
 38.2°F, Wind 7mph N	08:32	1:00		
Passed ICW St M 440	08:58	1:27	10.5	7.4
 42.8°F, Wind 8mph NNE	09:32	2:00		
Passed ICW St M 445	09:40	2:09	15.5	7.2
Passed ICW St M 450	10:17	2:46	20.4	7.8
 45.8°F, Wind 10mph NNE	10:32	3:01		
Passed ICW St M 455	10:54	3:23	25.4	8.2
Passed under Isle of Palms Con	11:29	3:58	29.2	6.5
 48.2°F, Wind 8mph N	11:32	4:01		
Passed ICW St M 460	11:37	4:06	30.3	8.1
Passed under Ben Sawyer Bridge	11:55	4:24	32.5	7.3
Passed ICW St M 465	12:19	4:48	35.3	7.1
 50.6°F, Wind 7mph N	12:32	5:01		
Stopped voyage at 32° 46.72' N, 79° 57.30' W	13:17	5:46	39.7	4.5

Key 2 Cay

2 December 2024



Voyage Log	Time	From Start		Interval
		Duration (hours)	Distance (mi)	Avg Speed (mph)
 52.0°F, Wind 6mph NNW	13:17	5:46		