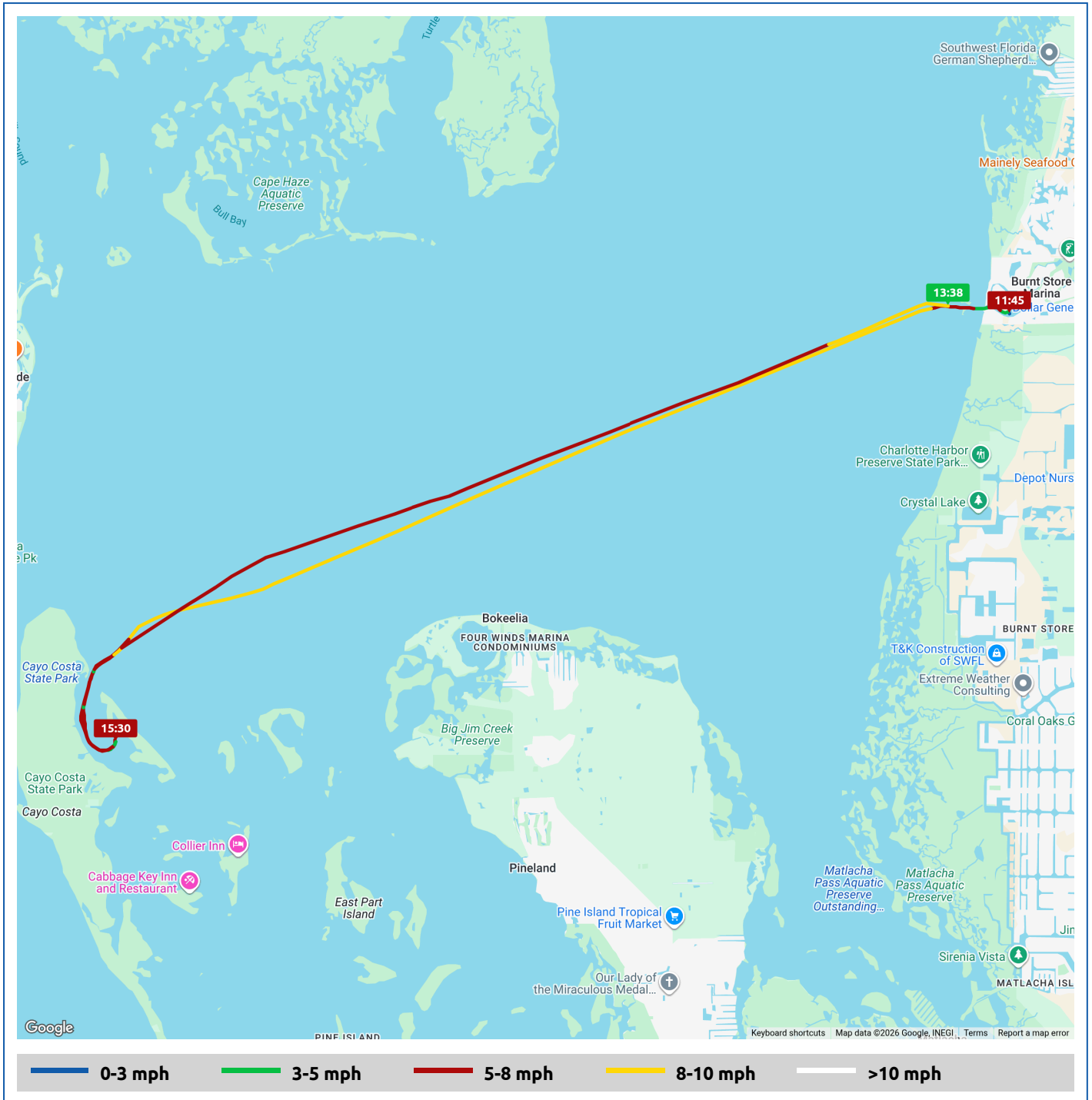


# Key 2 Cay

4 January 2026



Voyages	Underway (hours)	Duration (hours)	Distance (mi)	Average Speed (mph)	Max Speed (mph)
2	3:43	4:19	26.8	7.2	8.4







# Key 2 Cay

4 January 2026



Voyage	Skipper	Passengers/Crew	Commenced	Completed
Pine Island Sound to Burnt Store Marina	Tom & Carole Brown		09:53	12:00

 <p><b>Weather on departure</b> 68.4°F, Wind 3mph WSW</p>	 <p><b>Weather on arrival</b> 72.2°F, Wind 4mph NW</p>
--	---



Voyage Log	Time	From Start		Interval
		Duration (hours)	Distance (mi)	Avg Speed (mph)
Started voyage at Pine Island Sound	09:53	0:00		
 68.4°F, Wind 3mph WSW	09:53	0:00		
Departed Pine Island Sound	10:15	0:22	2.2	6.0
 69.4°F, Wind 3mph WSW	10:54	1:00		
26° 44.90' N, 82° 6.54' W	11:15	1:22	10.4	8.2
Arrived Burnt Store Marina	11:40	1:47	13.5	7.6
 72.1°F, Wind 4mph NW	11:54	2:01		
Stopped voyage at Burnt Store Marina	12:00	2:07	13.8	0.9
 72.2°F, Wind 4mph NW	12:00	2:07		

# Key 2 Cay

4 January 2026



Voyage	Skipper	Passengers/Crew	Commenced	Completed
Burnt Store Marina to Pine Island Sound	Tom & Carole Brown		13:34	15:46

 <p><b>Weather on departure</b> 73.3°F, Wind 5mph NW</p>	 <p><b>Weather on arrival</b> 70.5°F, Wind 4mph WNW</p>
---	--

Voyage Log	Time	From Start		Interval
		Duration (hours)	Distance (mi)	Avg Speed (mph)
Started voyage at Charlotte Harbor	13:38	0:04		
 73.3°F, Wind 5mph NW	13:38	0:04		
26° 43.51' N, 82° 10.71' W	14:38	1:04	7.2	7.2
 70.9°F, Wind 4mph WNW	14:38	1:04		
Departed Charlotte Harbor	15:09	1:34	10.8	7.1
Arrived Pine Island Sound	15:09	1:35	10.9	7.4
 70.5°F, Wind 4mph WNW	15:39	2:04		
Stopped voyage at Pine Island Sound	15:46	2:11	13.0	3.5
 70.5°F, Wind 4mph WNW	15:46	2:11		