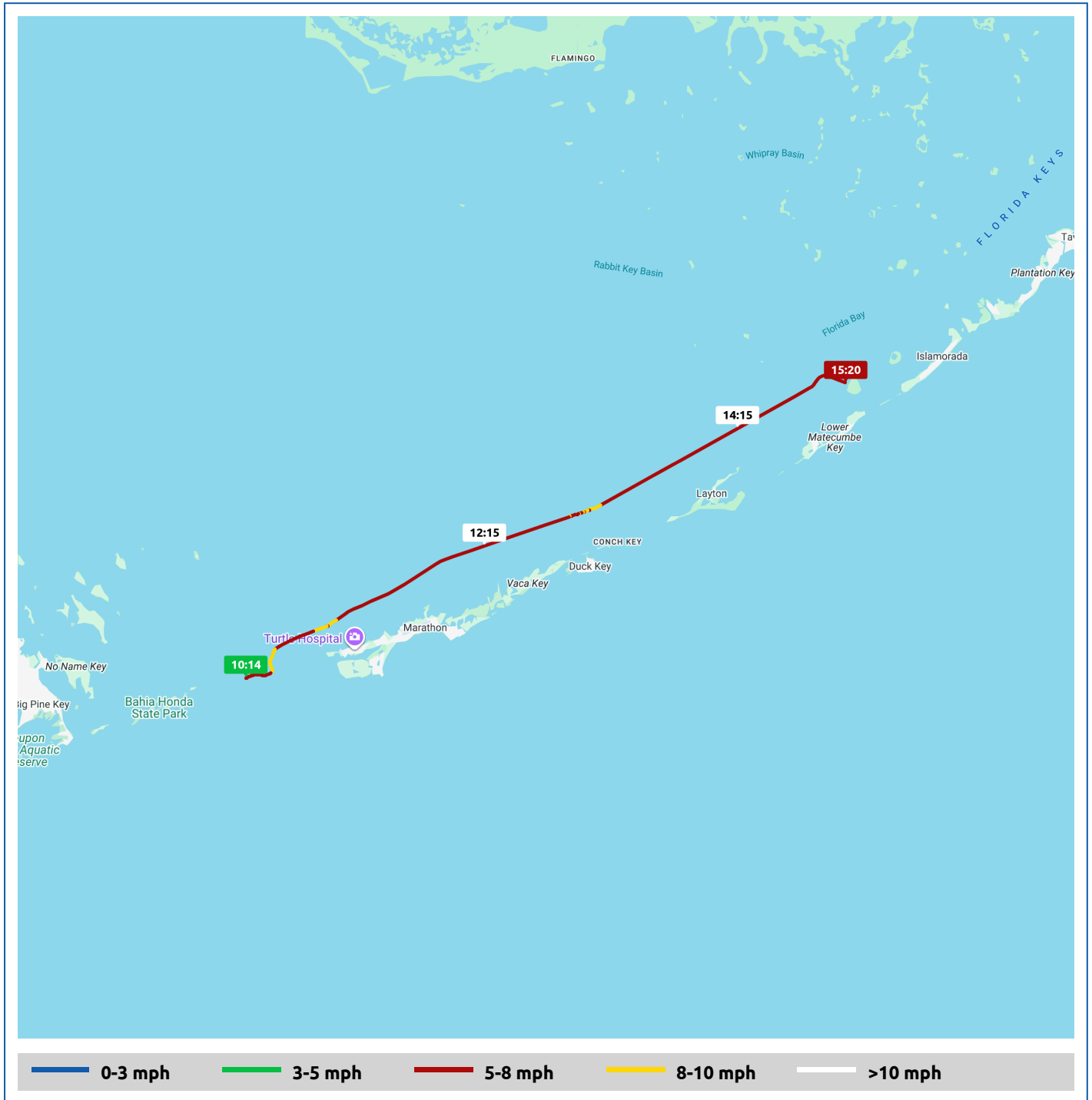


# Key 2 Cay

2 March 2026



Voyages	Underway (hours)	Duration (hours)	Distance (mi)	Average Speed (mph)	Max Speed (mph)
1	4:56	5:22	35.0	7.1	8.4











# Key 2 Cay

2 March 2026



Voyage	Skipper	Passengers/Crew	Commenced	Completed
24° 41.27' N, 81° 11.39' W to 24° 54.25' N, 80° 42.31' W	Tom & Carole Brown		10:14	15:36

 <b>Weather on departure</b> 74.7°F, Wind 14mph ENE	 <b>Weather on arrival</b> 75.7°F, Wind 18mph ENE
--	--

Voyage Log	Time	From Start		Interval
		Duration (hours)	Distance (mi)	Avg Speed (mph)
Started voyage at 24° 41.31' N, 81° 11.32' W	10:14	0:00		
 74.7°F, Wind 14mph ENE	10:14	0:00		
24° 44.46' N, 81° 5.90' W	11:14	1:00	7.4	7.4
 74.9°F, Wind 15mph ENE	11:14	1:00		
24° 47.14' N, 80° 59.81' W	12:15	2:00	14.5	7.1
 75.1°F, Wind 15mph E	12:15	2:00		
24° 49.42' N, 80° 53.23' W	13:15	3:00	21.9	7.4
 75.5°F, Wind 16mph ENE	13:15	3:00		
24° 52.32' N, 80° 47.51' W	14:15	4:01	28.7	6.8
 75.8°F, Wind 17mph ENE	14:15	4:01		
24° 54.29' N, 80° 42.34' W	15:15	5:01	35.0	6.2
 75.7°F, Wind 18mph ENE	15:15	5:01		
Stopped voyage at 24° 54.25' N, 80° 42.31' W	15:36	5:22	35.1	0.2
 75.7°F, Wind 18mph ENE	15:36	5:22		