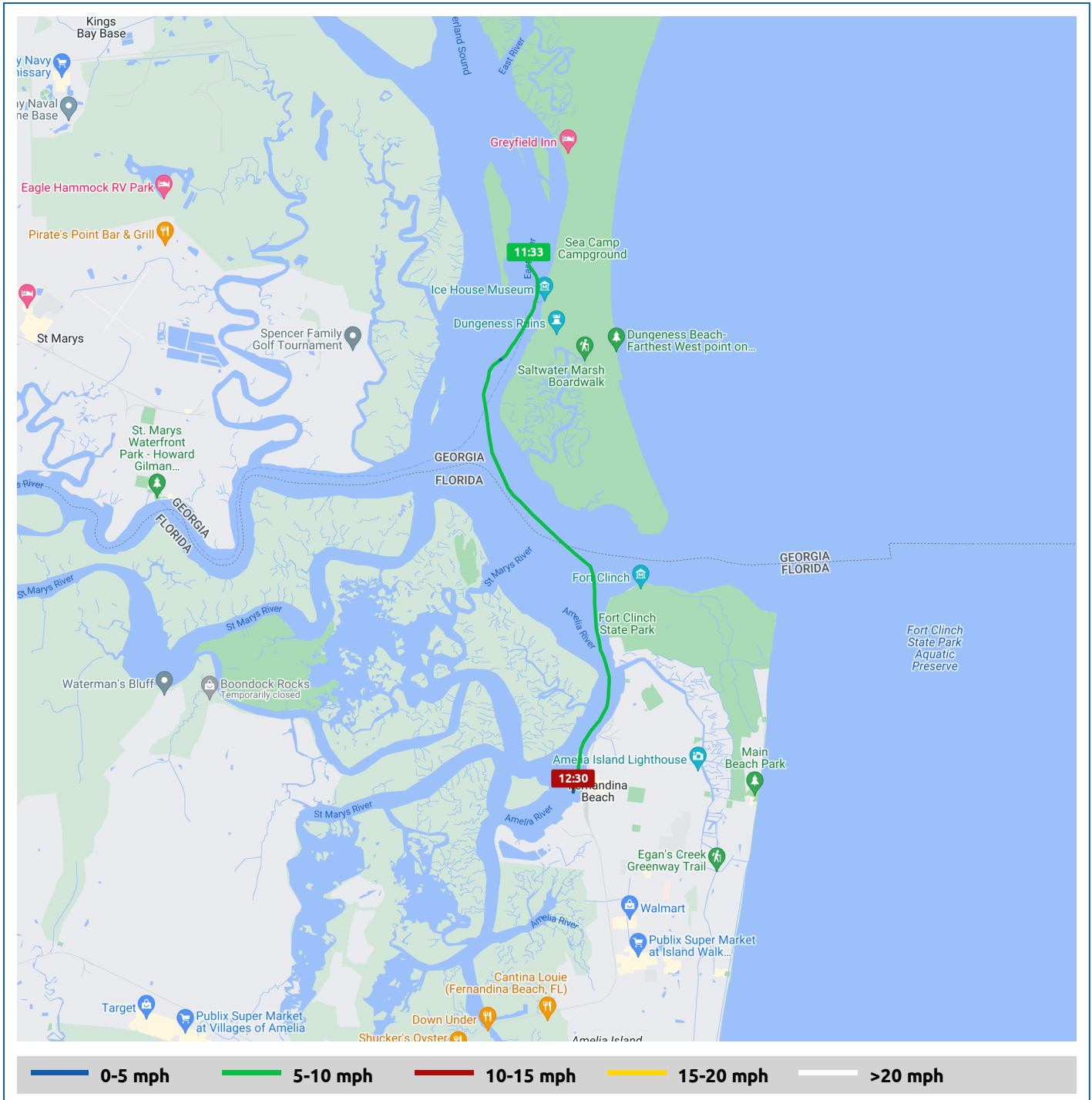


Key 2 Cay

14 April 2024



Voyages	Underway (hours)	Duration (hours)	Distance (mi)	Average Speed (mph)	Max Speed (mph)
1	0:57	1:14	7.1	7.4	9.9








Key 2 Cay

14 April 2024



Voyage	Skipper	Passengers	Commenced	Completed
30° 45.90' N, 81° 28.70' W to 30° 40.14' N, 81° 28.03' W	Tom & Carole Brown		11:31	12:46

 Weather on departure 72.7°F, Wind 2mph S	 Weather on arrival 77.6°F, Wind 4mph ESE
---	---

Voyage Log	Time	From Start		Interval
		Duration (hours)	Distance (mi)	Avg Speed (mph)
Started voyage at 30° 45.63' N, 81° 28.59' W	11:33	0:01		
 72.7°F, Wind 2mph S	11:33	0:01		
Arrived Cumberland Sound	11:53	0:21	2.3	7.0
Passed ICW St M 715	12:18	0:46	5.3	7.2
Departed Cumberland Sound	12:20	0:48	5.6	8.2
 77.3°F, Wind 3mph ESE	12:33	1:02		
Stopped voyage at 30° 40.14' N, 81° 28.03' W	12:46	1:14	7.1	3.5
 77.6°F, Wind 4mph ESE	12:46	1:14		