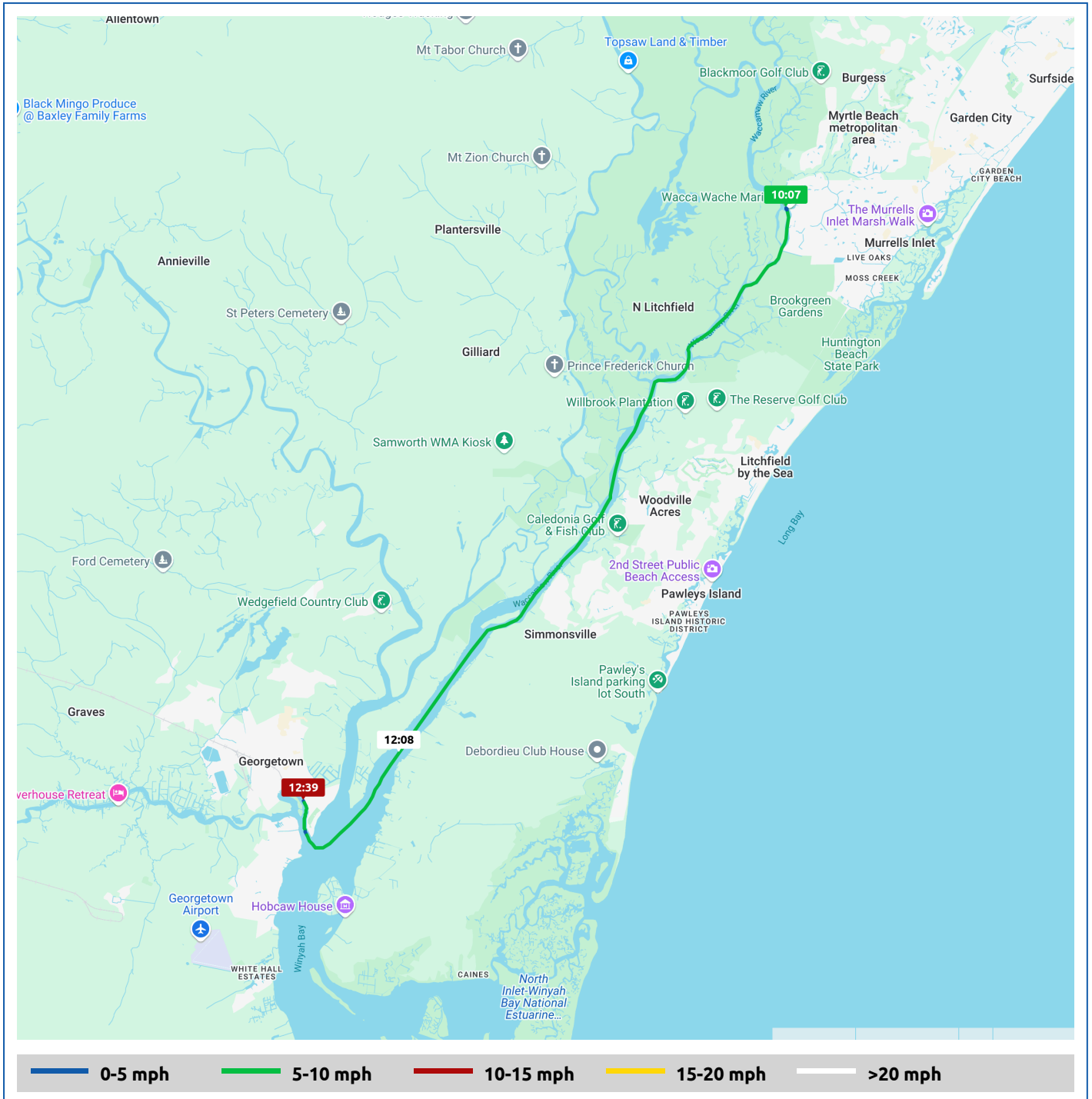


Key 2 Cay

29 November 2024



Voyages	Underway (hours)	Duration (hours)	Distance (mi)	Average Speed (mph)	Max Speed (mph)
1	2:31	2:57	20.5	8.1	9.9









Key 2 Cay

29 November 2024



Voyage	Skipper	Passengers/Crew	Commenced	Completed
33° 33.78' N, 79° 5.16' W to Harborwalk Marina	Tom & Carole Brown	Carole Brown	10:07	13:04

 Weather on departure 48.4°F, Wind 6mph N	 Weather on arrival 53.9°F, Wind 7mph NNW
---	---

Voyage Log	Time	From Start		Interval
		Duration (hours)	Distance (mi)	Avg Speed (mph)
Started voyage at 33° 33.76' N, 79° 5.22' W	10:07	0:00		
 48.4°F, Wind 6mph N	10:07	0:00		
Passed ICW St M 385	10:23	0:15	1.6	6.4
Passed ICW St M 390	11:03	0:56	6.8	7.6
 50.4°F, Wind 7mph N	11:07	1:00		
Passed ICW St M 395	11:35	1:28	11.3	8.5
 52.6°F, Wind 8mph NNW	12:08	2:00		
Passed ICW St M 400	12:08	2:01	16.4	9.2
Arrived Harborwalk Marina	12:40	2:32	20.5	7.8
Departed Harborwalk Marina	12:48	2:41	20.6	0.2
Arrived Harborwalk Marina	12:49	2:42	20.6	1.9
Stopped voyage at Harborwalk Marina	13:04	2:57	20.6	0.1
 53.9°F, Wind 7mph NNW	13:04	2:57		