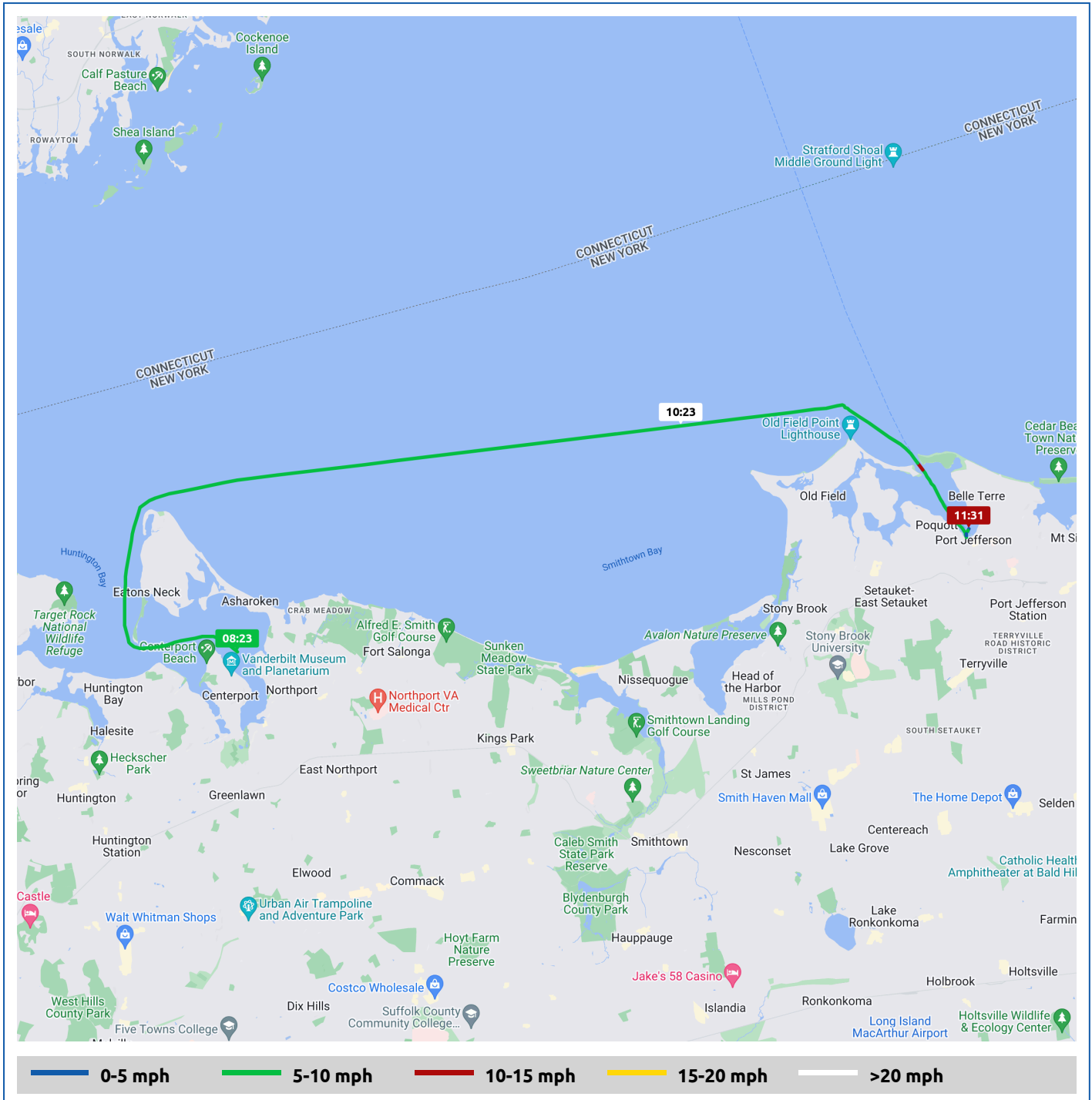


Key 2 Cay

9 July 2024



Voyages	Underway (hours)	Duration (hours)	Distance (mi)	Average Speed (mph)	Max Speed (mph)
1	2:57	3:27	24.3	8.2	10.7










Key 2 Cay

9 July 2024



Voyage	Skipper	Passengers	Commenced	Completed
40° 54.23' N, 73° 21.50' W to 40° 57.02' N, 73° 4.22' W	Tom & Carole Brown		08:19	11:47

 Weather on departure 75.2°F, Wind 3mph S	 Weather on arrival 83.8°F, Wind 5mph S
---	---

Voyage Log	Time	From Start		Interval
		Duration (hours)	Distance (mi)	Avg Speed (mph)
Started voyage at 40° 54.74' N, 73° 21.89' W	08:23	0:03		
 75.2°F, Wind 3mph S	08:23	0:03		
40° 57.98' N, 73° 20.76' W	09:23	1:03	8.5	8.4
 75.7°F, Wind 4mph SSE	09:23	1:03		
40° 58.88' N, 73° 11.13' W	10:24	2:04	16.9	8.4
 77.2°F, Wind 3mph S	10:24	2:04		
Arrived Caraftis Fishing Station	11:19	2:59	24.2	7.9
 83.1°F, Wind 4mph S	11:24	3:04		
Departed Caraftis Fishing Station	11:28	3:08	24.2	0.1
Arrived Port Jefferson Marina	11:29	3:09	24.3	3.9
Departed Port Jefferson Marina	11:29	3:09	24.3	4.7
Stopped voyage at 40° 57.02' N, 73° 4.22' W	11:47	3:27	24.5	0.6
 83.8°F, Wind 5mph S	11:47	3:27		