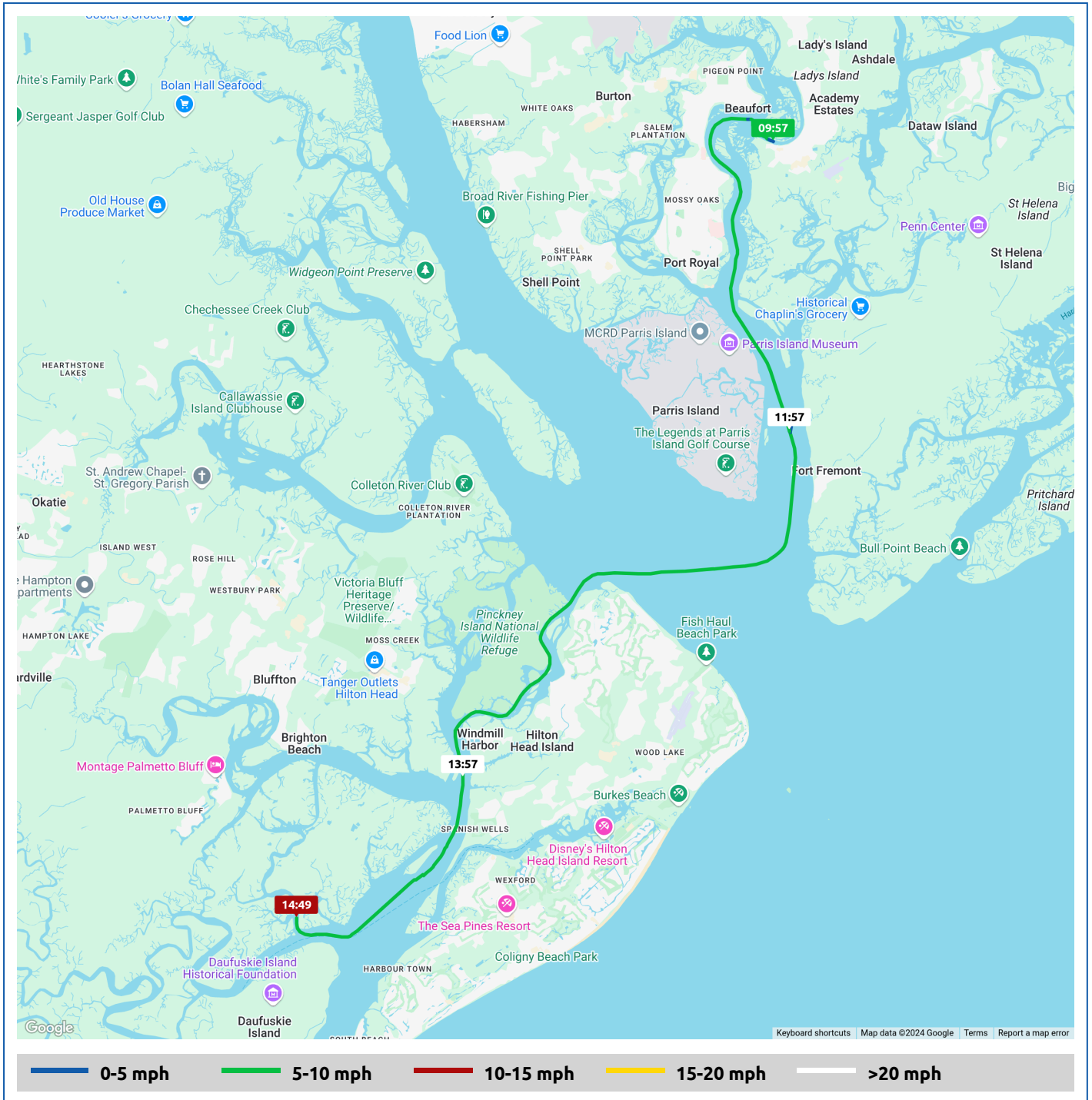


# Key 2 Cay

8 December 2024



Voyages	Underway (hours)	Duration (hours)	Distance (mi)	Average Speed (mph)	Max Speed (mph)
1	4:52	5:10	31.2	6.4	9.6











# Key 2 Cay

8 December 2024



Voyage	Skipper	Passengers/Crew	Commenced	Completed
Lady's Island Marina to 32° 9.40' N, 80° 51.09' W	Tom & Carole Brown	Carole Brown	09:56	15:07


 <b>Weather on departure</b> 52.8°F, Wind 6mph W	 <b>Weather on arrival</b> 63.0°F, Wind 5mph SW
---	--

Voyage Log	Time	From Start		Interval
		Duration (hours)	Distance (mi)	Avg Speed (mph)
Started voyage at 32° 25.22' N, 80° 39.58' W	09:57	0:00		
 52.8°F, Wind 6mph W	09:57	0:00		
Passed under Woods Memorial Bridge	10:06	0:09	0.8	5.3
Passed under J.E. McTeer Bridge	10:37	0:40	4.2	6.5
Passed ICW St M 540	10:40	0:43	4.6	6.9
 57.0°F, Wind 6mph W	10:57	1:00		
Passed ICW St M 545	11:26	1:29	9.5	6.5
Passed ICW St M 545	11:30	1:33	9.6	0.9
Passed ICW St M 545	11:57	2:00	10.7	2.3
 60.1°F, Wind 6mph W	11:57	2:00		
Passed ICW St M 550	12:39	2:42	15.6	7.0
 62.9°F, Wind 4mph W	12:58	3:01		
Passed ICW St M 555	13:20	3:23	20.6	7.5
Passed under William Hilton Parkway	13:44	3:47	23.2	6.6
 63.3°F, Wind 6mph WSW	13:58	4:01		
Passed ICW St M 560	14:05	4:08	25.7	7.0
Passed ICW St M 565	14:41	4:44	30.2	7.5
 63.1°F, Wind 5mph SW	14:59	5:02		

# Key 2 Cay

8 December 2024



Voyage Log	Time	From Start		Interval
		Duration (hours)	Distance (mi)	Avg Speed (mph)
Stopped voyage at 32° 9.40' N, 80° 51.09' W	15:07	5:10	31.2	2.4
 63.0°F, Wind 5mph SW	15:07	5:10		