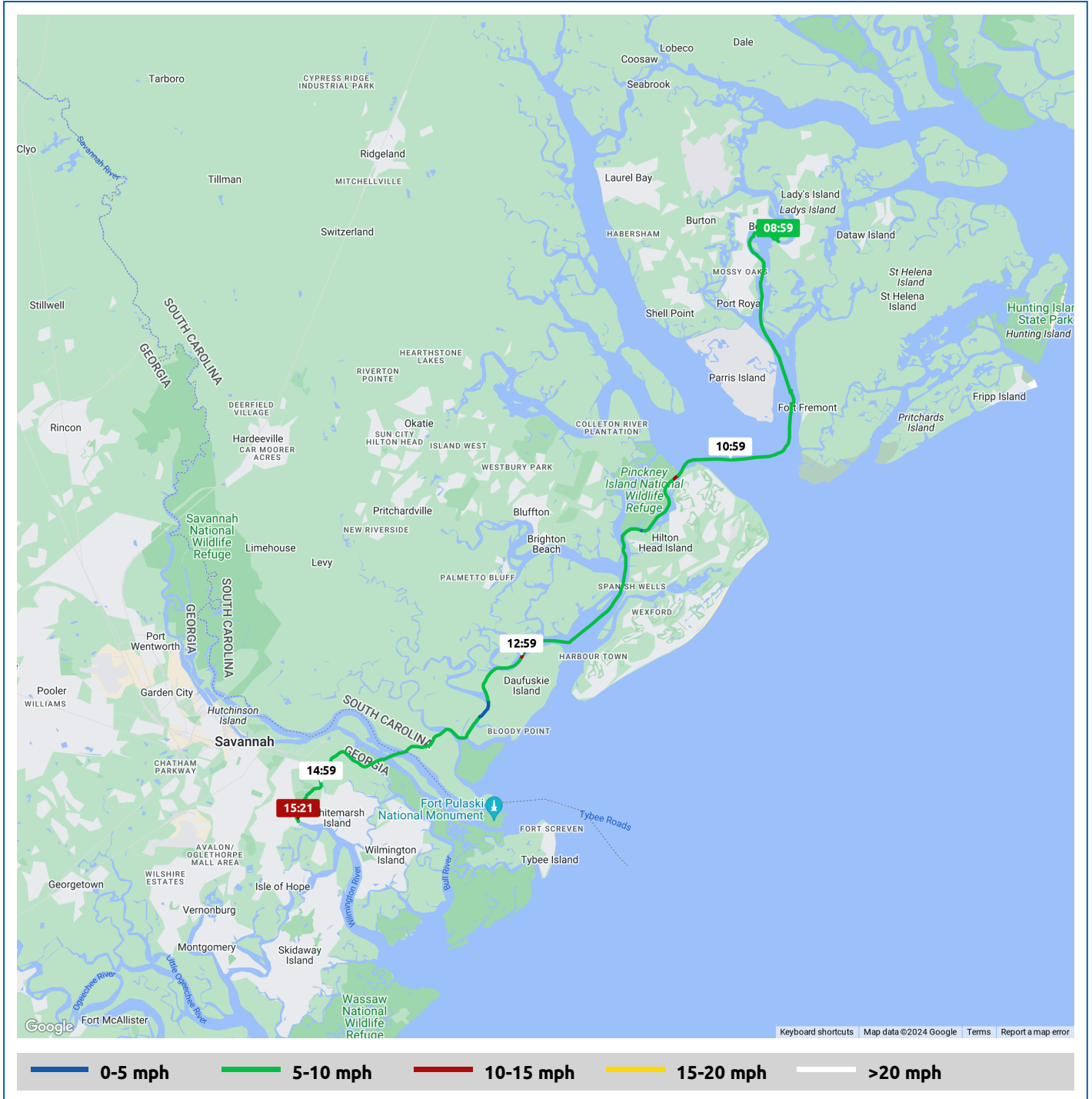


# Key 2 Cay

1 April 2024



Voyages	Underway (hours)	Duration (hours)	Distance (mi)	Average Speed (mph)	Max Speed (mph)
1	6:22	6:39	48.0	7.5	10.8











# Key 2 Cay

1 April 2024



Voyage	Skipper	Passengers	Commenced	Completed
Lady's Island Marina to 32° 1.54' N, 81° 2.85' W	Tom & Carole Brown		08:58	15:37


 <b>Weather on departure</b> 66.6°F, Wind 9mph WSW	 <b>Weather on arrival</b> 78.9°F, Wind 11mph SSW
---	--

Voyage Log	Time	From Start		Interval
		Duration (hours)	Distance (mi)	Avg Speed (mph)
Started voyage at 32° 25.26' N, 80° 39.70' W	08:59	0:01		
 66.6°F, Wind 9mph WSW	08:59	0:01		
Passed under Woods Memorial Bridge	09:06	0:08	0.7	6.1
Passed under J.E. McTeer Bridge	09:32	0:34	4.1	7.8
Passed ICW St M 540	09:35	0:37	4.5	7.8
 69.7°F, Wind 9mph W	09:59	1:01		
Passed ICW St M 545	10:14	1:16	9.4	7.5
Passed ICW St M 550	10:56	1:57	14.7	7.7
 71.2°F, Wind 8mph WSW	10:59	2:01		
Passed ICW St M 555	11:29	2:31	19.7	8.9
Passed under William Hilton Parkway	11:49	2:51	22.3	7.7
 76.6°F, Wind 8mph WSW	11:59	3:01		
Passed ICW St M 560	12:09	3:11	24.8	7.5
Passed ICW St M 565	12:47	3:48	29.4	7.4
 76.9°F, Wind 10mph SW	13:00	4:02		
Passed ICW St M 570	13:23	4:25	34.3	8.2
 78.0°F, Wind 11mph SW	14:00	5:02		
Passed ICW St M 575	14:11	5:12	39.5	6.5

# Key 2 Cay

1 April 2024



Voyage Log	Time	From Start		Interval
		Duration (hours)	Distance (mi)	Avg Speed (mph)
Passed under Islands Expy	14:54	5:56	44.9	7.5
Passed ICW St M 580	14:55	5:57	45.0	7.7
Passed under East Victory Drive	15:15	6:16	47.4	7.1
Stopped voyage at 32° 1.54' N, 81° 2.85' W	15:37	6:39	48.0	1.7
 78.9°F, Wind 11mph SSW	15:37	6:39		