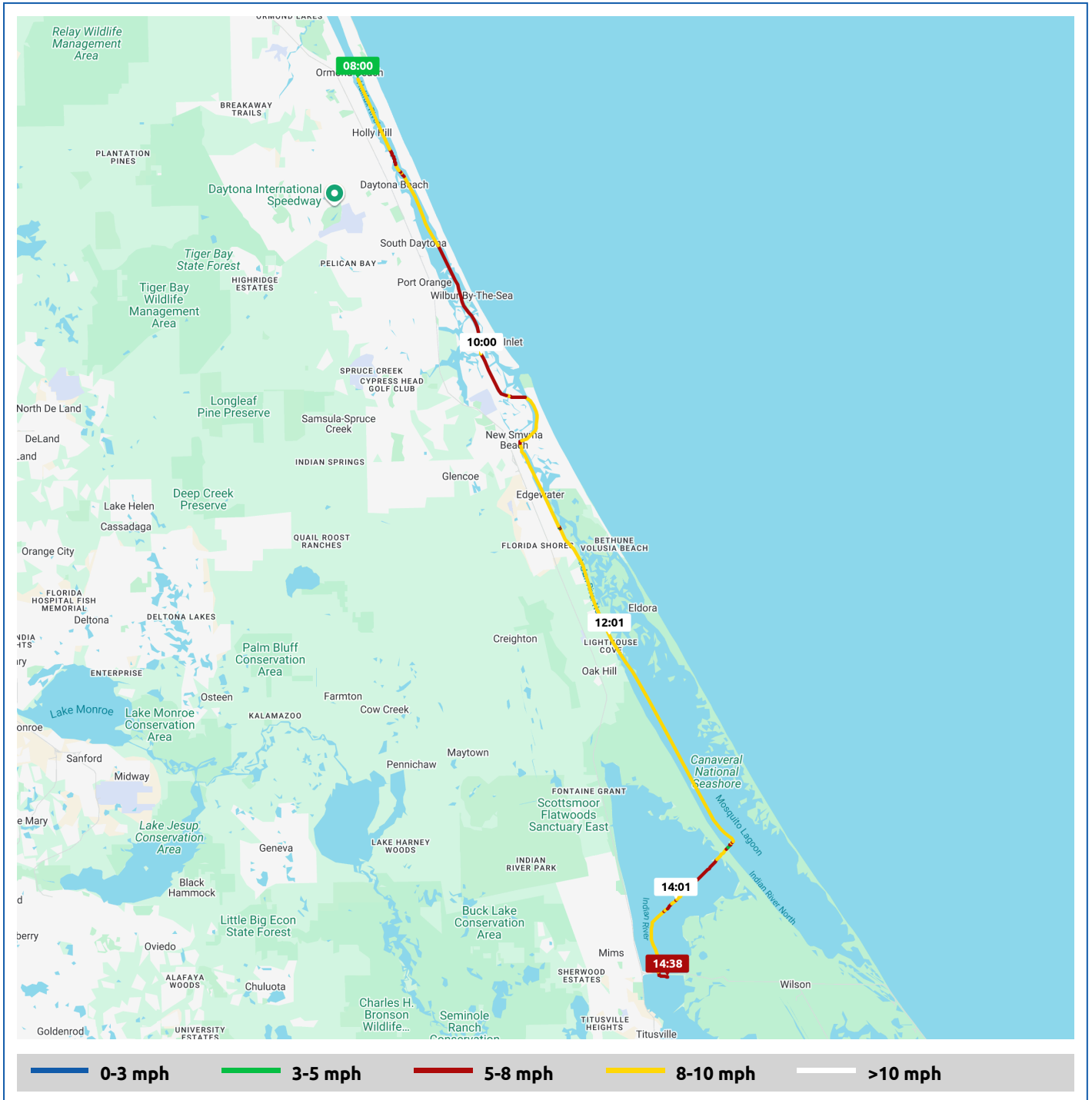


Key 2 Cay

9 December 2025



Voyages	Underway (hours)	Duration (hours)	Distance (mi)	Average Speed (mph)	Max Speed (mph)
1	6:37	6:55	51.8	7.8	9.8









Key 2 Cay

9 December 2025



Voyage	Skipper	Passengers/Crew	Commenced	Completed
29° 17.14' N, 81° 3.20' W to 28° 38.91' N, 80° 47.93' W	Tom & Carole Brown		07:58	14:53

 <p>Weather on departure 57.7°F, Wind 10mph NNE</p>	 <p>Weather on arrival 67.7°F, Wind 9mph NE</p>
---	---

Voyage Log	Time	From Start		Interval
		Duration (hours)	Distance (mi)	Avg Speed (mph)
Started voyage at 29° 16.85' N, 81° 2.95' W	08:00	0:02		
 57.7°F, Wind 10mph NNE	08:00	0:02		
Passed under Seabreeze Boulevard	08:26	0:28	3.8	8.6
Passed under Oakridge Boulevard	08:27	0:29	3.9	6.6
Passed under Main Street Bridge	08:32	0:34	4.4	6.9
Passed ICW St M 830	08:34	0:36	4.7	7.8
Passed under East International Speedway Boulevard	08:36	0:37	4.9	7.8
 61.0°F, Wind 12mph NNE	09:00	1:02		
Passed ICW St M 835	09:12	1:14	9.7	7.9
Passed under Dunlawton Bridge	09:16	1:18	10.2	6.8
Passed ICW St M 840	10:00	2:02	14.8	6.3
 63.8°F, Wind 12mph NE	10:01	2:03		
Passed under North Causeway	10:40	2:42	19.6	7.3
Passed under South Causeway	10:51	2:53	21.1	7.9
 66.7°F, Wind 8mph NNE	11:01	3:03		
Arrived Blue Hole	11:38	3:39	27.9	8.8
Departed Blue Hole	11:38	3:40	28.0	8.1
Passed ICW St M 855	11:50	3:52	29.7	8.6

Key 2 Cay

9 December 2025



Voyage Log	Time	From Start		Interval
		Duration (hours)	Distance (mi)	Avg Speed (mph)
68.5°F, Wind 8mph NNE	12:02	4:04		
Passed ICW St M 860	12:25	4:26	34.7	8.7
68.0°F, Wind 9mph NE	13:02	5:04		
Passed ICW St M 865	13:03	5:04	39.8	7.9
Passed ICW St M 870	13:42	5:44	44.7	7.6
68.1°F, Wind 11mph NE	14:03	6:04		
Passed ICW St M 875	14:21	6:22	49.6	7.6
Stopped voyage at 28° 38.91' N, 80° 47.93' W	14:53	6:55	51.8	4.0
67.7°F, Wind 9mph NE	14:53	6:55		