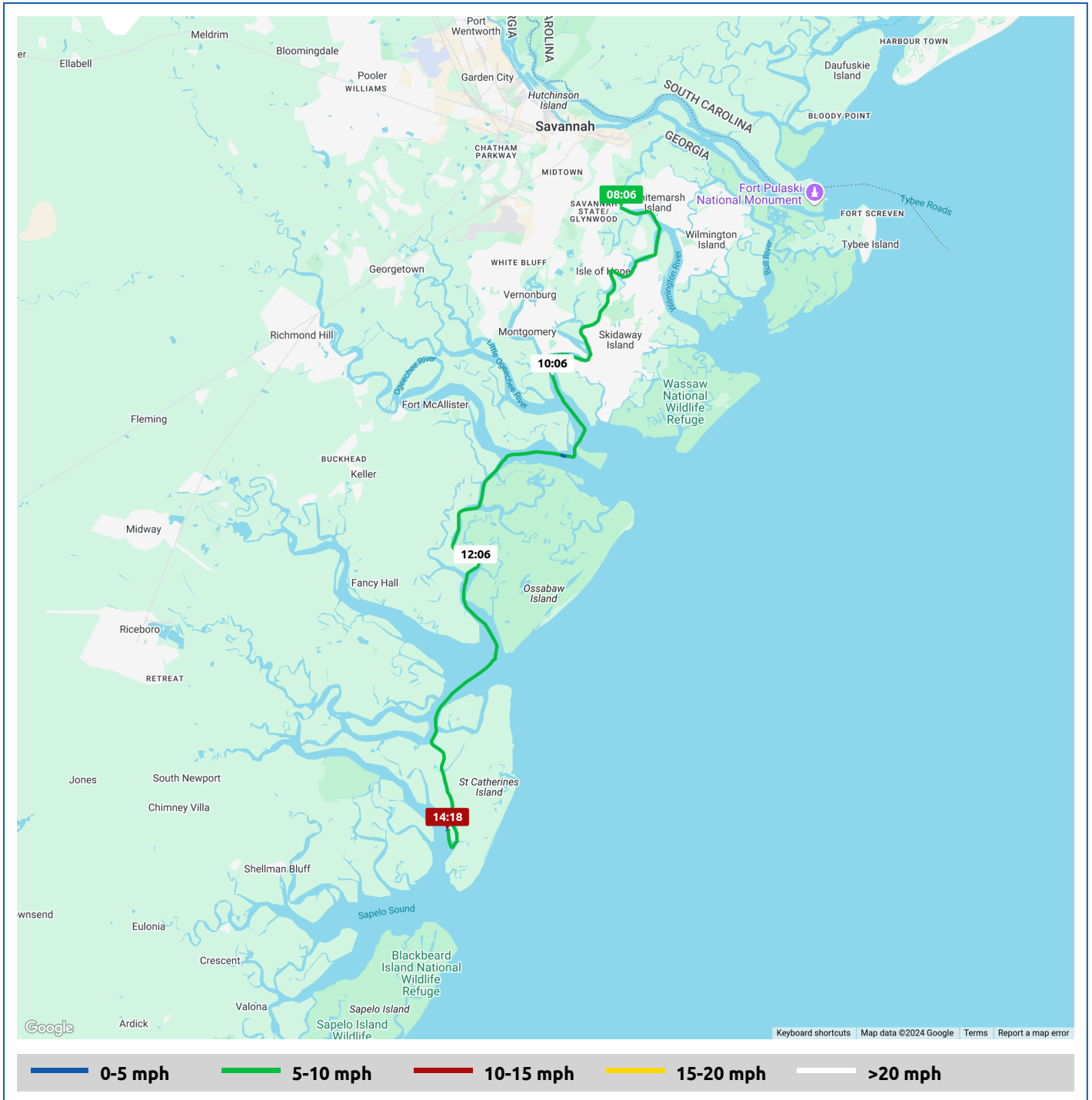


Key 2 Cay

12 December 2024



Voyages	Underway (hours)	Duration (hours)	Distance (mi)	Average Speed (mph)	Max Speed (mph)
1	6:12	6:29	46.0	7.4	9.7












Key 2 Cay

12 December 2024



Voyage	Skipper	Passengers/Crew	Commenced	Completed
Thunderbolt Marine to 31° 35.97' N, 81° 11.20' W	Tom & Carole Brown	Carole Brown	08:05	14:34


 Weather on departure 37.8°F, Wind 5mph NW	 Weather on arrival 53.7°F, Wind 9mph NNE
--	---

Voyage Log	Time	From Start		Interval
		Duration (hours)	Distance (mi)	Avg Speed (mph)
Started voyage at 32° 1.48' N, 81° 2.75' W	08:06	0:00		
 37.8°F, Wind 5mph NW	08:06	0:00		
Passed ICW St M 585	08:19	0:13	1.8	8.2
Passed ICW St M 590	09:02	0:56	6.5	6.5
 41.8°F, Wind 7mph NNW	09:06	1:00		
Passed under Diamond Causeway	09:25	1:19	8.9	6.5
Passed ICW St M 595	09:45	1:39	11.4	7.5
 44.9°F, Wind 8mph NNW	10:06	2:01		
Passed ICW St M 600	10:21	2:15	16.3	8.1
Passed ICW St M 605	11:05	2:59	21.2	6.6
 48.3°F, Wind 7mph N	11:07	3:01		
Passed ICW St M 610	11:44	3:39	26.2	7.7
 50.4°F, Wind 7mph N	12:07	4:02		
Passed ICW St M 615	12:21	4:16	31.2	8.0
Passed ICW St M 620	12:59	4:53	35.8	7.5
 51.6°F, Wind 8mph N	13:07	5:02		
Passed ICW St M 625	13:36	5:30	40.9	8.2
 53.6°F, Wind 10mph NNE	14:08	6:02		

Key 2 Cay

12 December 2024



Voyage Log	Time	From Start		Interval
		Duration (hours)	Distance (mi)	Avg Speed (mph)
Stopped voyage at 31° 35.97' N, 81° 11.20' W	14:34	6:29	46.0	5.3
 53.7°F, Wind 9mph NNE	14:34	6:29		