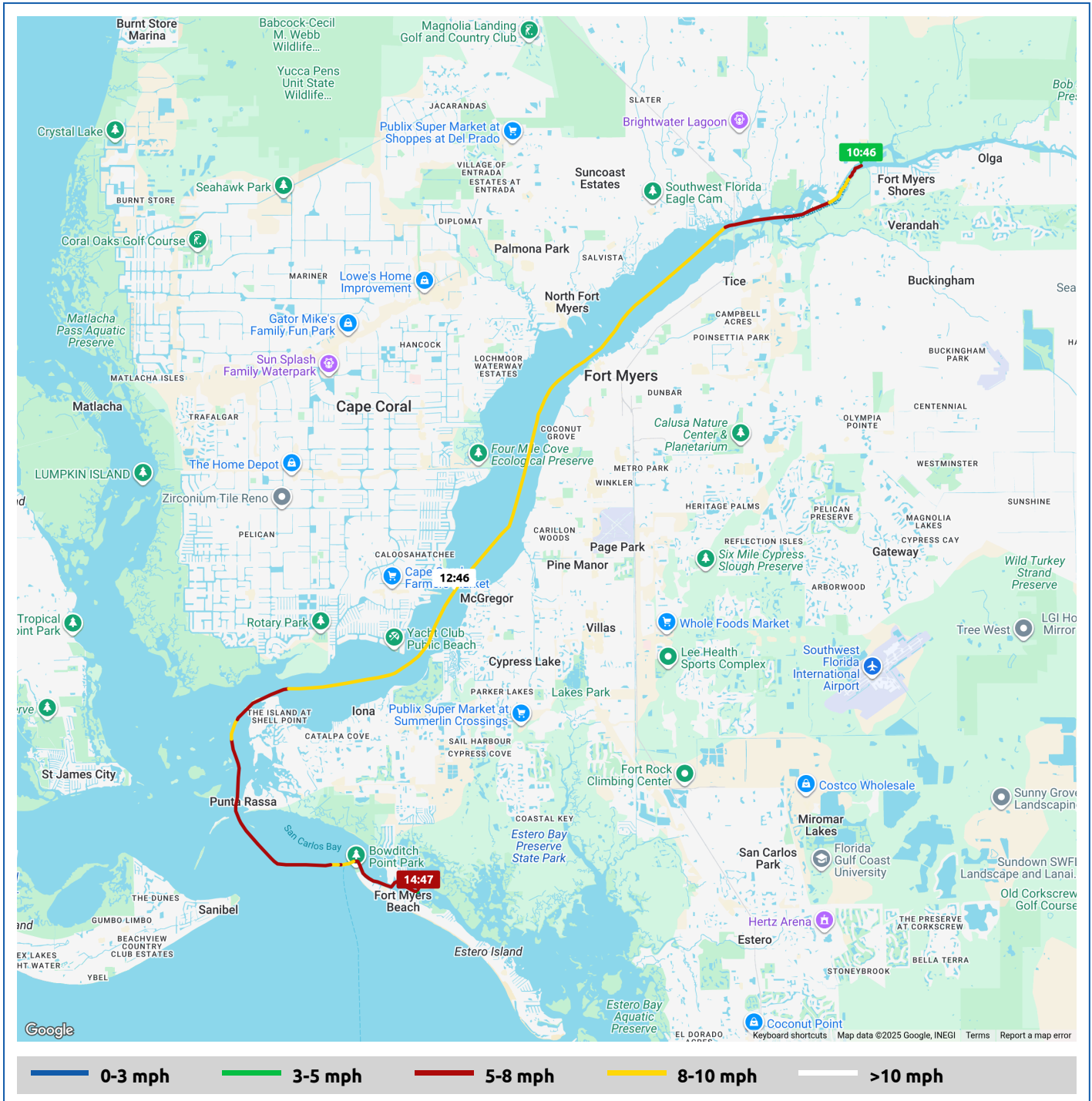


Key 2 Cay

26 December 2025



Voyages	Underway (hours)	Duration (hours)	Distance (mi)	Average Speed (mph)	Max Speed (mph)
1	4:00	4:17	30.2	7.5	8.8











Key 2 Cay

26 December 2025



Voyage	Skipper	Passengers/Crew	Commenced	Completed
Sweetwater Landing to 26° 27.29' N, 81° 56.56' W	Tom & Carole Brown		10:45	15:02

 Weather on departure 72.3°F, Wind 3mph N	 Weather on arrival 74.1°F, Wind 10mph W
---	--

Voyage Log	Time	From Start		Interval
		Duration (hours)	Distance (mi)	Avg Speed (mph)
Started voyage at 26° 42.97' N, 81° 45.83' W	10:46	0:01		
 72.3°F, Wind 3mph N	10:46	0:01		
Arrived Okeechobee Waterway	11:17	0:32	3.7	7.3
 75.3°F, Wind 3mph NE	11:46	1:01		
Departed Okeechobee Waterway	11:52	1:07	8.3	7.8
 76.9°F, Wind 2mph NNE	12:47	2:01		
26° 33.15' N, 81° 56.06' W	12:52	2:07	16.4	8.1
 75.1°F, Wind 8mph W	13:47	3:02		
26° 29.47' N, 82° 0.87' W	13:52	3:07	24.2	7.8
Arrived San Carlos Bay	14:23	3:38	27.6	6.8
Departed San Carlos Bay	14:39	3:53	29.4	6.9
 74.2°F, Wind 10mph W	14:47	4:02		
Stopped voyage at 26° 27.29' N, 81° 56.56' W	15:02	4:17	30.3	2.2
 74.1°F, Wind 10mph W	15:02	4:17		