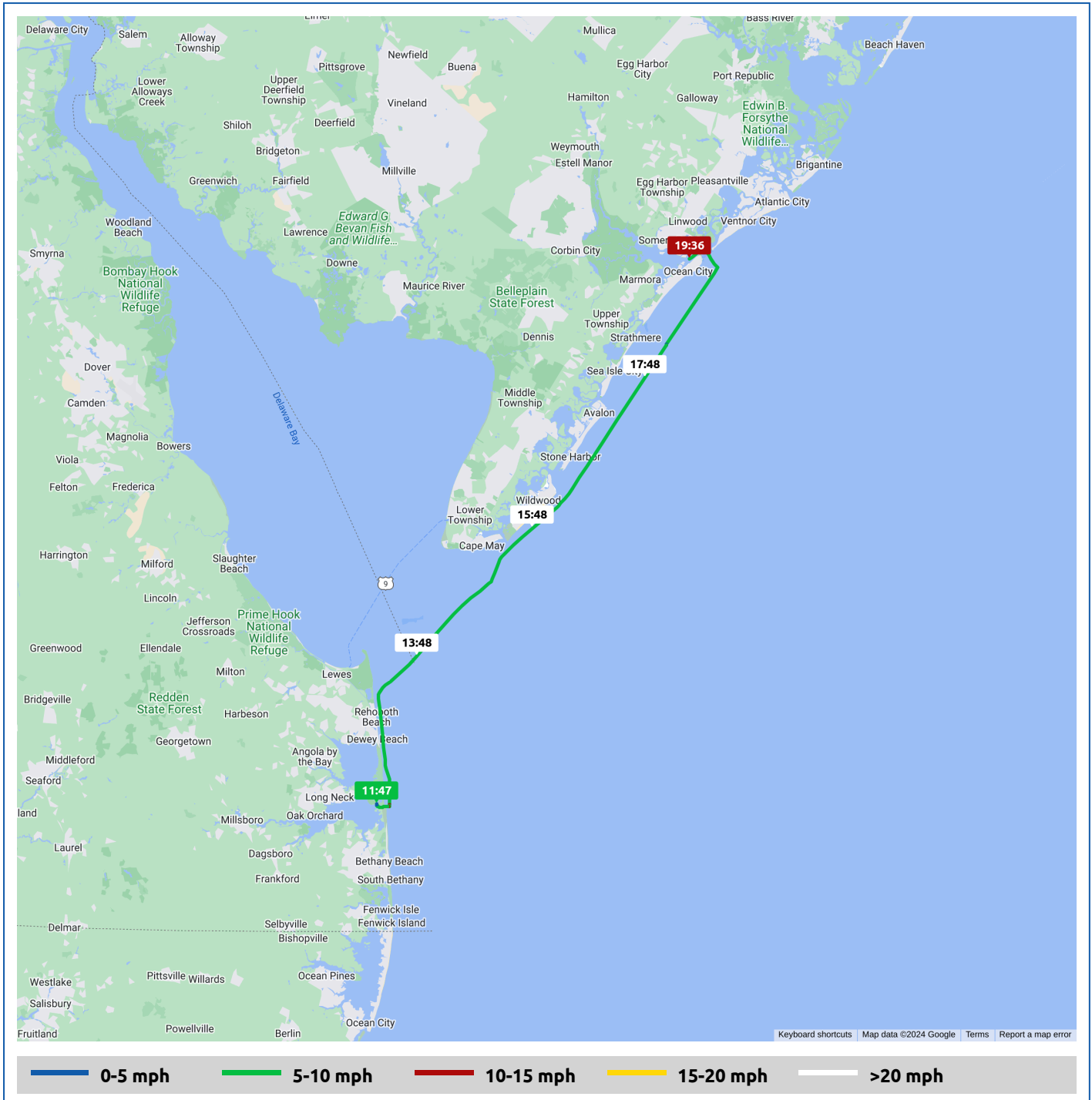


Key 2 Cay

1 July 2024



Voyages	Underway (hours)	Duration (hours)	Distance (mi)	Average Speed (mph)	Max Speed (mph)
1	7:48	8:08	61.9	7.9	10.5



Key 2 Cay

1 July 2024



Voyage	Skipper	Passengers	Commenced	Completed
38° 36.71' N, 75° 4.39' W to 39° 17.52' N, 74° 34.41' W	Tom & Carole Brown		11:47	19:56



 Weather on departure 71.2°F, Wind 12mph NNW	 Weather on arrival 73.0°F, Wind 6mph ENE
---	--

Voyage Log	Time	From Start		Interval
		Duration (hours)	Distance (mi)	Avg Speed (mph)
Started voyage at 38° 36.69' N, 75° 4.47' W	11:47	0:00		
71.2°F, Wind 12mph NNW	11:47	0:00		
38° 42.05' N, 75° 4.01' W	12:47	1:00	7.7	7.7
72.0°F, Wind 13mph NNW	12:47	1:00		
38° 47.83' N, 75° 0.61' W	13:48	2:00	15.8	8.0
71.3°F, Wind 14mph NNW	13:48	2:00		
38° 52.65' N, 74° 54.68' W	14:48	3:01	23.5	7.6
73.0°F, Wind 11mph NW	14:48	3:01		
38° 57.44' N, 74° 49.44' W	15:49	4:01	30.9	7.4
76.3°F, Wind 7mph N	15:49	4:01		
39° 2.66' N, 74° 43.74' W	16:49	5:01	38.9	7.9
73.3°F, Wind 9mph ENE	16:49	5:01		
39° 8.73' N, 74° 38.61' W	17:49	6:01	47.2	8.3
71.7°F, Wind 8mph E	17:49	6:01		
39° 15.08' N, 74° 33.21' W	18:49	7:01	56.0	8.7
72.5°F, Wind 9mph ENE	18:49	7:01		
Arrived Great Egg Harbor Inlet	19:17	7:29	59.9	8.3
Departed Great Egg Harbor Inlet	19:21	7:34	60.3	5.8

Key 2 Cay

1 July 2024



Voyage Log	Time	From Start		Interval
		Duration (hours)	Distance (mi)	Avg Speed (mph)
Passed under Ocean Drive Bridge	19:27	7:39	60.9	6.2
 73.2°F, Wind 6mph ENE	19:49	8:01		
Stopped voyage at 39° 17.52' N, 74° 34.41' W	19:56	8:08	62.0	2.2
 73.0°F, Wind 6mph ENE	19:56	8:08		