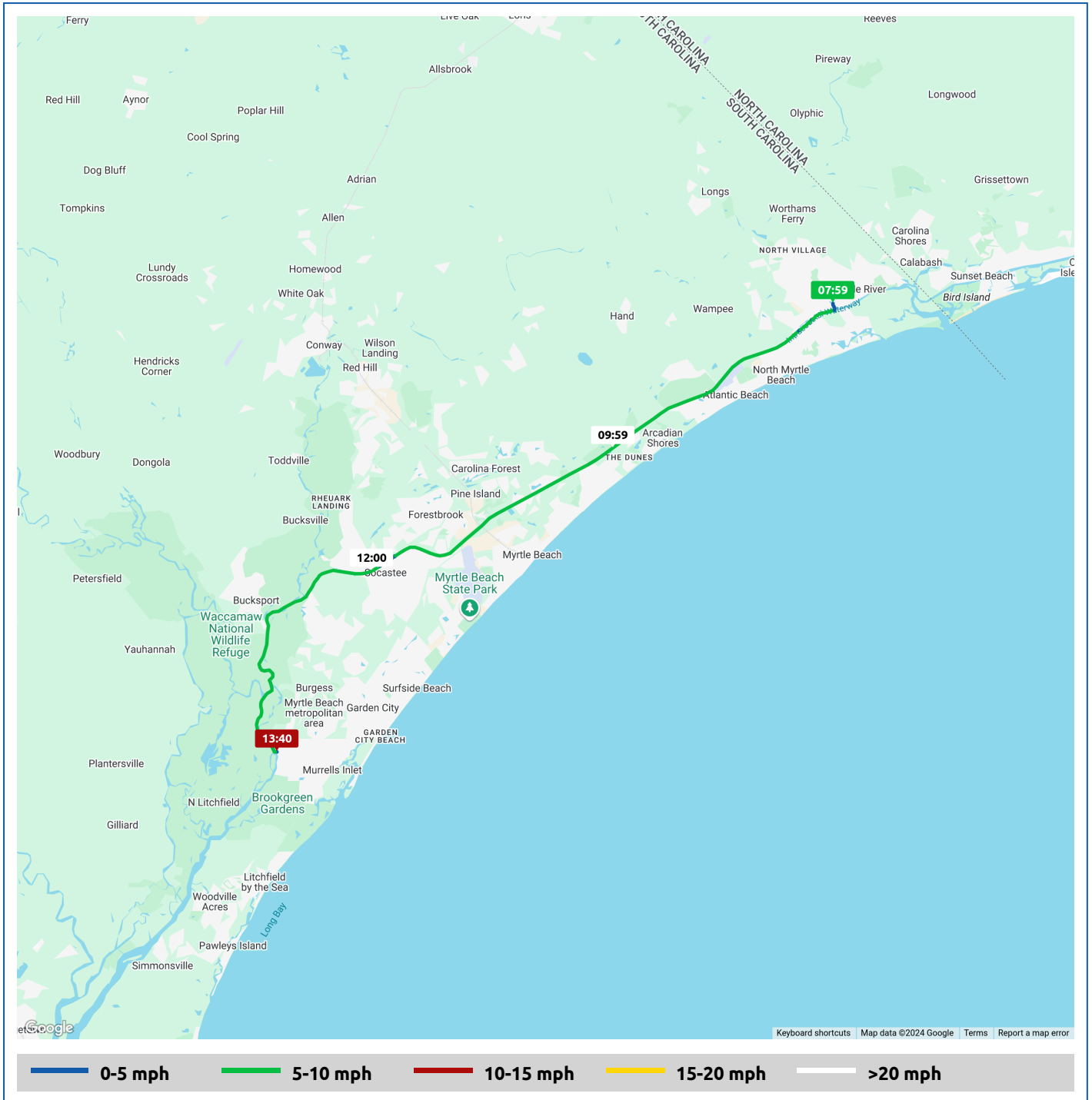


Key 2 Cay

27 November 2024



| Voyages | Underway (hours) | Duration (hours) | Distance (mi) | Average Speed (mph) | Max Speed (mph) |
|---------|------------------|------------------|---------------|---------------------|-----------------|
| 1 | 5:40 | 5:56 | 39.1 | 6.9 | 9.2 |









Key 2 Cay

27 November 2024



| Voyage | Skipper | Passengers/Crew | Commenced | Completed |
|---|--------------------|-----------------|-----------|-----------|
| Myrtle Beach Yacht Club to Wacca Wache Marina | Tom & Carole Brown | Carole Brown | 07:59 | 13:55 |

| | |
|---|--|
|  Weather on departure 50.5°F, Wind 3mph NNE |  Weather on arrival 67.6°F, Wind 4mph SE |
|---|--|

| Voyage Log | Time | From Start | | Interval |
|---|-------|------------------|---------------|-----------------|
| | | Duration (hours) | Distance (mi) | Avg Speed (mph) |
| Started voyage at Myrtle Beach Yacht Club | 07:59 | 0:00 | | |
|  50.5°F, Wind 3mph NNE | 07:59 | 0:00 | | |
| Departed Myrtle Beach Yacht Club | 08:03 | 0:04 | 0.3 | 3.9 |
| Passed under Highway 17 Bridge | 08:16 | 0:16 | 1.5 | 5.8 |
| Passed under Sea Mountain Hwy Bridge | 08:17 | 0:18 | 1.6 | 5.6 |
| Passed under Robert Edge Parkway Bridge | 08:37 | 0:38 | 3.6 | 6.1 |
| Passed ICW St M 350 | 08:44 | 0:45 | 4.4 | 6.6 |
|  53.7°F, Wind 3mph NE | 08:59 | 1:00 | | |
| Passed under Barefoot Resort Bridge | 09:14 | 1:14 | 7.7 | 6.7 |
| Passed ICW St M 355 | 09:29 | 1:30 | 9.3 | 6.4 |
| Passed under Veterans Hwy Bridge | 09:35 | 1:35 | 9.9 | 6.2 |
| Passed under Grande Dunes Blvd Bridge | 09:59 | 2:00 | 12.6 | 6.6 |
|  58.2°F, Wind 3mph NE | 09:59 | 2:00 | | |
| Passed ICW St M 360 | 10:14 | 2:15 | 14.3 | 6.8 |
| Passed under Robert M Grissom Pkwy Bridge | 10:20 | 2:20 | 14.9 | 6.8 |
| Passed ICW St M 365 | 10:58 | 2:58 | 19.3 | 6.9 |
|  62.2°F, Wind 2mph ENE | 11:00 | 3:01 | | |
| Passed under Harrelson Boulevard | 11:10 | 3:10 | 20.7 | 7.0 |

Key 2 Cay

27 November 2024



| Voyage Log | Time | From Start | | Interval |
|--|-------|------------------|---------------|-----------------|
| | | Duration (hours) | Distance (mi) | Avg Speed (mph) |
| Passed ICW St M 370 | 11:40 | 3:41 | 24.4 | 7.1 |
| Passed under Dick Pond Road | 11:57 | 3:57 | 25.3 | 3.6 |
| Passed under Corporal Dennis Lyden Memorial Highway | 11:58 | 3:59 | 25.5 | 6.8 |
|  64.6°F, Wind 3mph E | 12:00 | 4:01 | | |
| Passed ICW St M 375 | 12:29 | 4:29 | 29.4 | 7.6 |
|  67.4°F, Wind 3mph SE | 13:00 | 5:01 | | |
| Passed ICW St M 380 | 13:07 | 5:07 | 34.6 | 8.3 |
| Arrived Wacca Wache Marina | 13:40 | 5:41 | 39.1 | 8.1 |
| Stopped voyage at Wacca Wache Marina | 13:55 | 5:56 | 39.2 | 0.1 |
|  67.6°F, Wind 4mph SE | 13:55 | 5:56 | | |