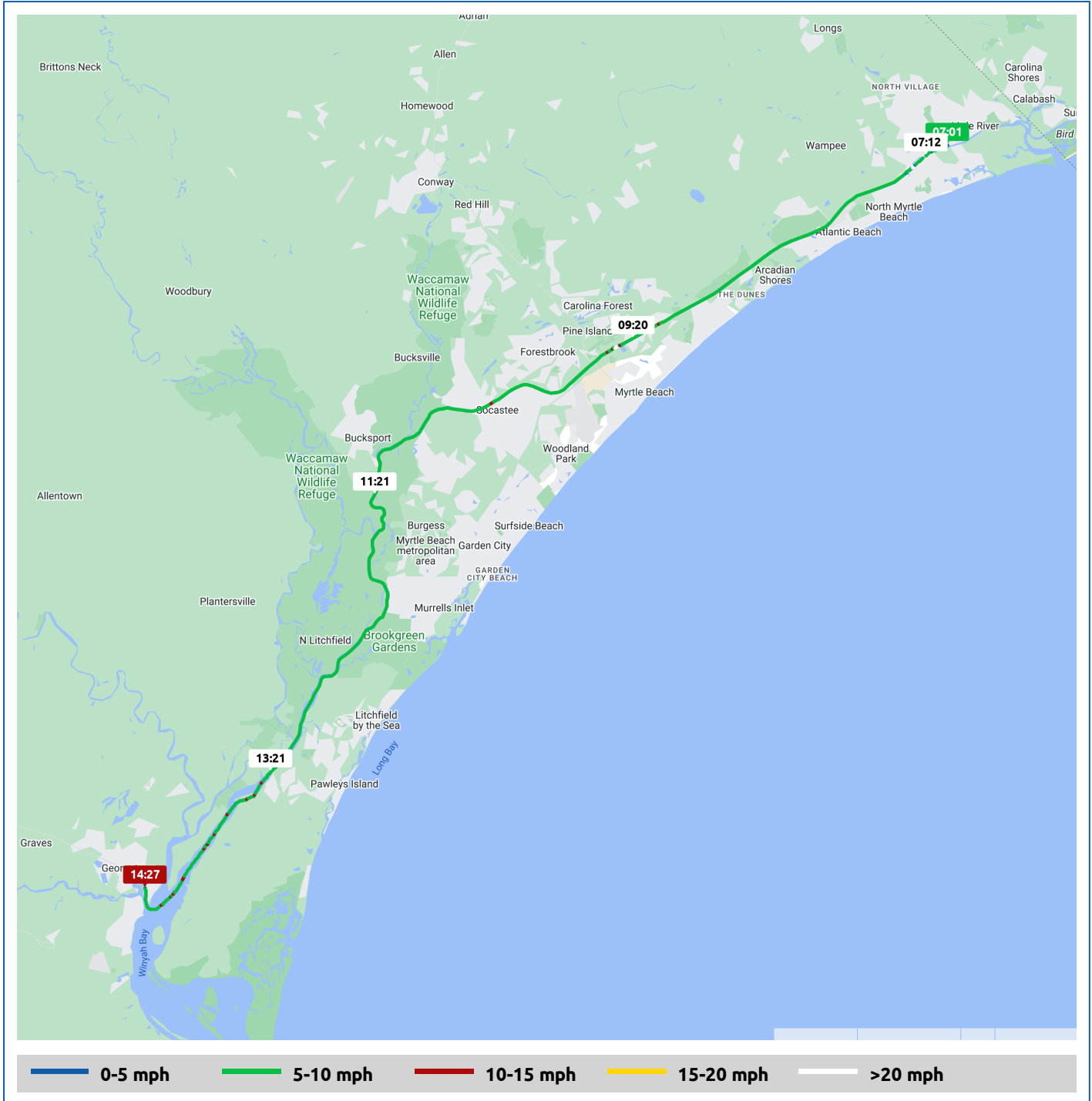


Key 2 Cay

24 March 2024



Voyages	Underway (hours)	Duration (hours)	Distance (mi)	Average Speed (mph)	Max Speed (mph)
1	7:18	7:42	58.9	8.1	24.4













Key 2 Cay

24 March 2024



Voyage	Skipper	Passengers	Commenced	Completed
Myrtle Beach Yacht Club to 33° 21.82' N, 79° 16.92' W	Tom & Carole Brown		07:00	14:42

 Weather on departure 42.3°F, Wind 14mph NNE	 Weather on arrival 57.6°F, Wind 12mph NE
--	---

Voyage Log	Time	From Start		Interval
		Duration (hours)	Distance (mi)	Avg Speed (mph)
 42.3°F, Wind 14mph NNE	07:01	0:01		
Started voyage at 33° 50.57' N, 78° 40.12' W	07:29	0:28		
Passed ICW St M 350	07:52	0:52	5.2	7.3
 41.1°F, Wind 15mph NNE	08:01	1:01		
Passed under Barefoot Resort Bridge	08:10	1:10	7.6	8.2
 44.4°F, Wind 12mph N	10:02	3:02		
Passed ICW St M 355	10:07	3:07	24.0	8.4
Passed ICW St M 370	10:08	3:08	24.2	8.6
Passed under Corporal Dennis Lyden Memorial Highway	10:26	3:26	26.0	6.4
 47.6°F, Wind 8mph NNE	11:03	4:02		
 50.6°F, Wind 11mph NNE	12:03	5:02		
 54.3°F, Wind 13mph NNE	13:03	6:03		
Passed ICW St M 390	13:10	6:09	47.5	7.9
Passed ICW St M 395	13:35	6:35	51.6	9.4
 56.4°F, Wind 12mph NE	14:03	7:03		
Passed ICW St M 400	14:12	7:12	57.4	9.6
Stopped voyage at 33° 21.64' N, 79° 16.82' W	14:25	7:25	58.9	6.9
 57.6°F, Wind 12mph NE	14:42	7:42		