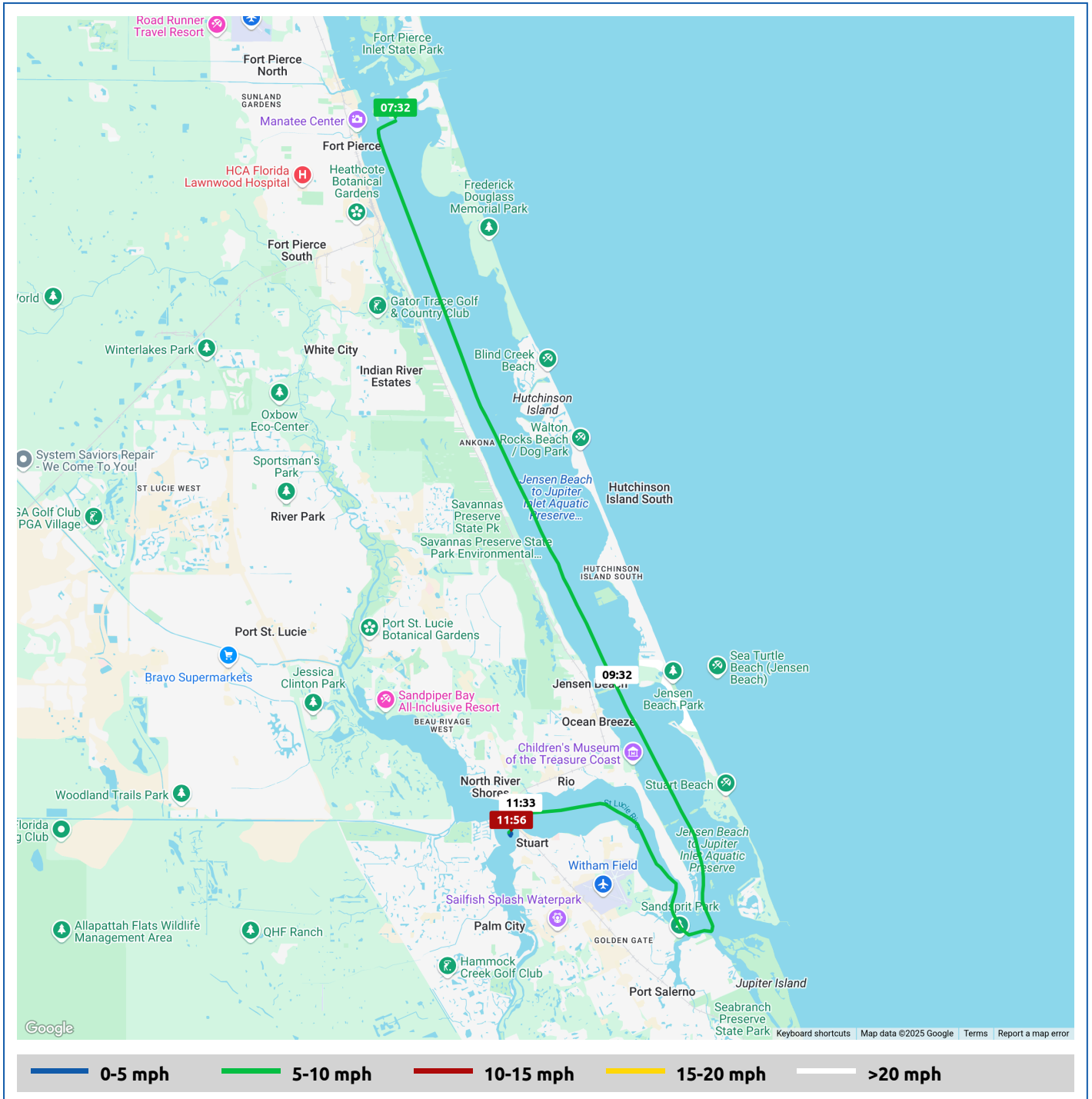


Key 2 Cay

17 January 2025



Voyages	Underway (hours)	Duration (hours)	Distance (mi)	Average Speed (mph)	Max Speed (mph)
1	4:14	4:39	29.7	7.0	9.1










Key 2 Cay

17 January 2025



Voyage	Skipper	Passengers/Crew	Commenced	Completed
27° 27.35' N, 80° 18.45' W to Sunset Bay Marina	Tom & Carole Brown	Carole Brown	07:32	12:11


 Weather on departure 59.4°F, Wind 9mph N	 Weather on arrival 66.1°F, Wind 8mph NE
---	--

Voyage Log	Time	From Start		Interval
		Duration (hours)	Distance (mi)	Avg Speed (mph)
Started voyage at 27° 27.34' N, 80° 18.49' W	07:32	0:00		
 59.4°F, Wind 9mph N	07:32	0:00		
Passed ICW St M 970	08:04	0:32	4.1	7.8
 61.6°F, Wind 12mph N	08:32	1:00		
Passed ICW St M 975	08:41	1:08	9.1	8.1
Passed ICW St M 980	09:21	1:48	14.1	7.5
Passed under Causeway Boulevard	09:32	2:00	15.5	7.2
 63.0°F, Wind 12mph N	09:33	2:01		
Passed under Ocean Boulevard	10:04	2:32	19.0	6.7
Passed ICW St M 985	10:06	2:34	19.2	6.3
 64.3°F, Wind 11mph NNE	10:33	3:01		
Arrived Hooker Cove	10:47	3:15	23.8	6.8
Passed under Ocean Boulevard	10:59	3:26	25.4	7.8
Departed Hooker Cove	10:59	3:27	25.4	7.3
 65.4°F, Wind 8mph NE	11:34	4:01		
Passed under Roosevelt Bridge	11:39	4:07	29.2	5.7
Arrived Sunset Bay Marina	11:47	4:15	29.7	3.8
Stopped voyage at Sunset Bay Marina	12:11	4:39	29.8	0.2

Key 2 Cay

17 January 2025



Voyage Log	Time	From Start		Interval
		Duration (hours)	Distance (mi)	Avg Speed (mph)
 66.1°F, Wind 8mph NE	12:11	4:39		