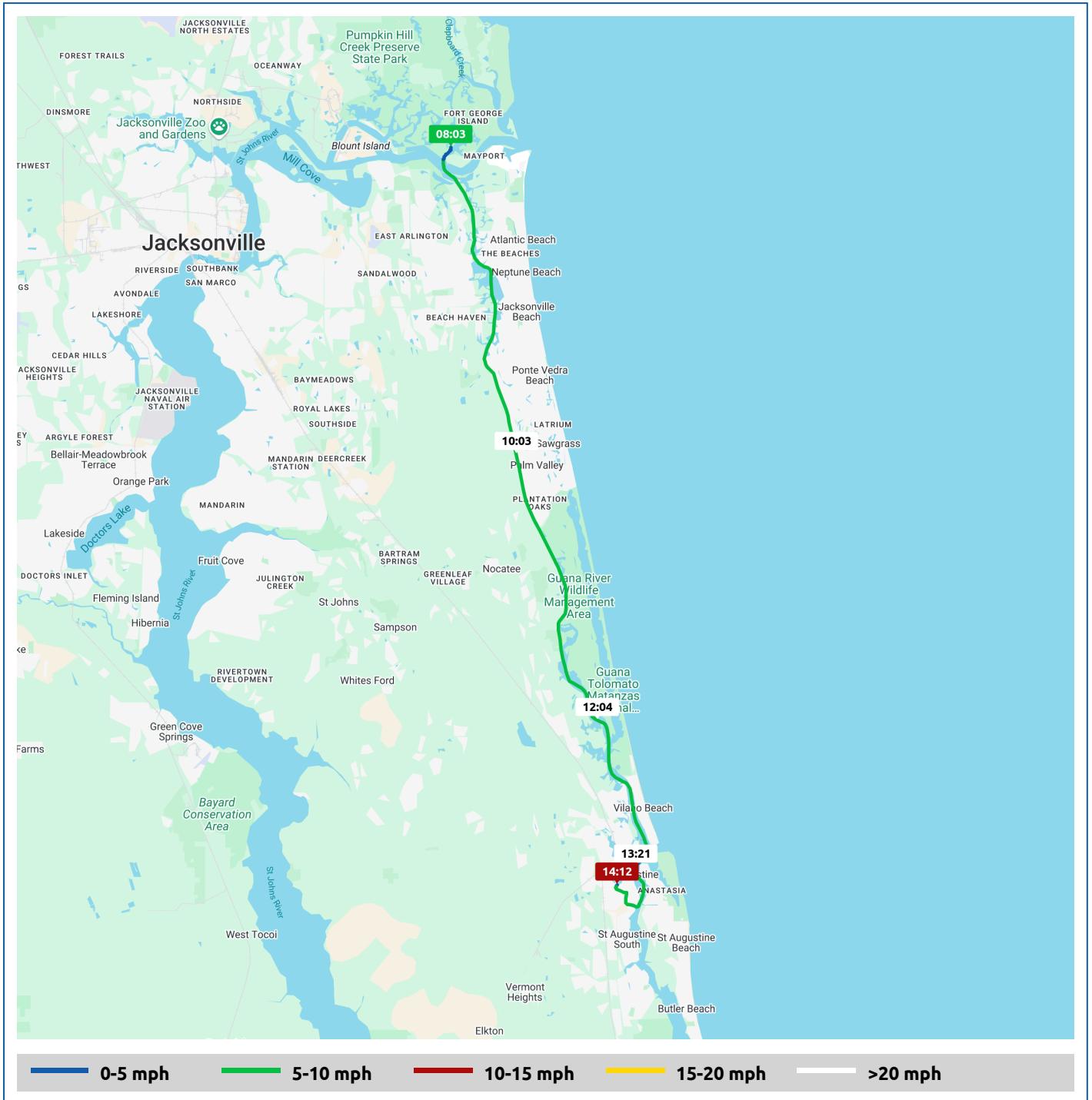


Key 2 Cay

19 December 2024



Voyages	Underway (hours)	Duration (hours)	Distance (mi)	Average Speed (mph)	Max Speed (mph)
1	6:02	6:24	42.3	7.0	9.6










Key 2 Cay

19 December 2024



Voyage	Skipper	Passengers/Crew	Commenced	Completed
30° 23.90' N, 81° 27.48' W to Rivers Edge Marina	Tom & Carole Brown	Carole Brown	08:03	14:28




 Weather on departure 63.4°F, Wind 4mph NNW	 Weather on arrival 72.4°F, Wind 7mph NNE
---	---

Voyage Log	Time	From Start		Interval
		Duration (hours)	Distance (mi)	Avg Speed (mph)
Started voyage at 30° 23.89' N, 81° 27.43' W	08:03	0:00		
 63.4°F, Wind 4mph NNW	08:03	0:00		
Passed ICW St M 740	08:19	0:16	1.4	5.2
Passed under Wonderwood Drive	08:33	0:29	3.1	7.9
Passed under Atlantic Boulevard	08:51	0:47	5.8	8.7
Passed ICW St M 745	08:53	0:49	6.1	8.4
 66.1°F, Wind 3mph WNW	09:04	1:00		
Passed under Beach Boulevard	09:10	1:07	8.7	8.9
Passed under Butler Boulevard	09:25	1:22	10.9	8.8
Passed ICW St M 750	09:31	1:27	11.7	8.6
Passed ICW St M 755	10:04	2:01	16.2	8.3
 68.1°F, Wind 1mph NNE	10:04	2:01		
Passed under Palm Valley Road	10:33	2:29	20.0	7.8
Passed ICW St M 760	10:43	2:39	21.2	7.4
 72.1°F, Wind 2mph N	11:04	3:01		
Passed ICW St M 765	11:27	3:23	26.1	6.7
 72.2°F, Wind 4mph NNE	12:05	4:01		
Passed ICW St M 770	12:11	4:07	31.0	6.6

Key 2 Cay

19 December 2024



Voyage Log	Time	From Start		Interval
		Duration (hours)	Distance (mi)	Avg Speed (mph)
Passed ICW St M 775	12:52	4:49	35.9	7.1
Passed under Francis and Mary Usina Bridge	12:58	4:55	36.7	8.0
 71.9°F, Wind 6mph NNE	13:05	5:01		
Passed under Bridge of Lions	13:34	5:31	38.7	3.3
Passed ICW St M 780	13:52	5:48	40.5	6.3
 73.1°F, Wind 6mph NNE	14:05	6:02		
Arrived Rivers Edge Marina	14:13	6:10	42.4	5.2
Stopped voyage at Rivers Edge Marina	14:28	6:24	42.4	0.0
 72.4°F, Wind 7mph NNE	14:28	6:24		