

# Key 2 Cay

19 January 2026



Voyages	Underway (hours)	Duration (hours)	Distance (mi)	Average Speed (mph)	Max Speed (mph)
1	0:58	1:15	6.2	6.3	8.9








# Key 2 Cay

19 January 2026



Voyage	Skipper	Passengers/Crew	Commenced	Completed
25° 50.42' N, 81° 26.12' W to 25° 52.12' N, 81° 23.09' W	Tom & Carole Brown		14:53	16:08

 <b>Weather on departure</b> 63.4°F, Wind 11mph NNE	 <b>Weather on arrival</b> 65.3°F, Wind 11mph NNE
--	--

Voyage Log	Time	From Start		Interval
		Duration (hours)	Distance (mi)	Avg Speed (mph)
Started voyage at 25° 50.39' N, 81° 26.17' W	14:53	0:00		
 63.4°F, Wind 11mph NNE	14:53	0:00		
Arrived Chokoloskee Bay	15:20	0:27	3.2	7.1
Departed Chokoloskee Bay	15:36	0:42	4.9	6.6
 65.5°F, Wind 11mph NNE	15:53	1:00		
Stopped voyage at 25° 52.12' N, 81° 23.09' W	16:08	1:15	6.3	2.5
 65.3°F, Wind 11mph NNE	16:08	1:15		