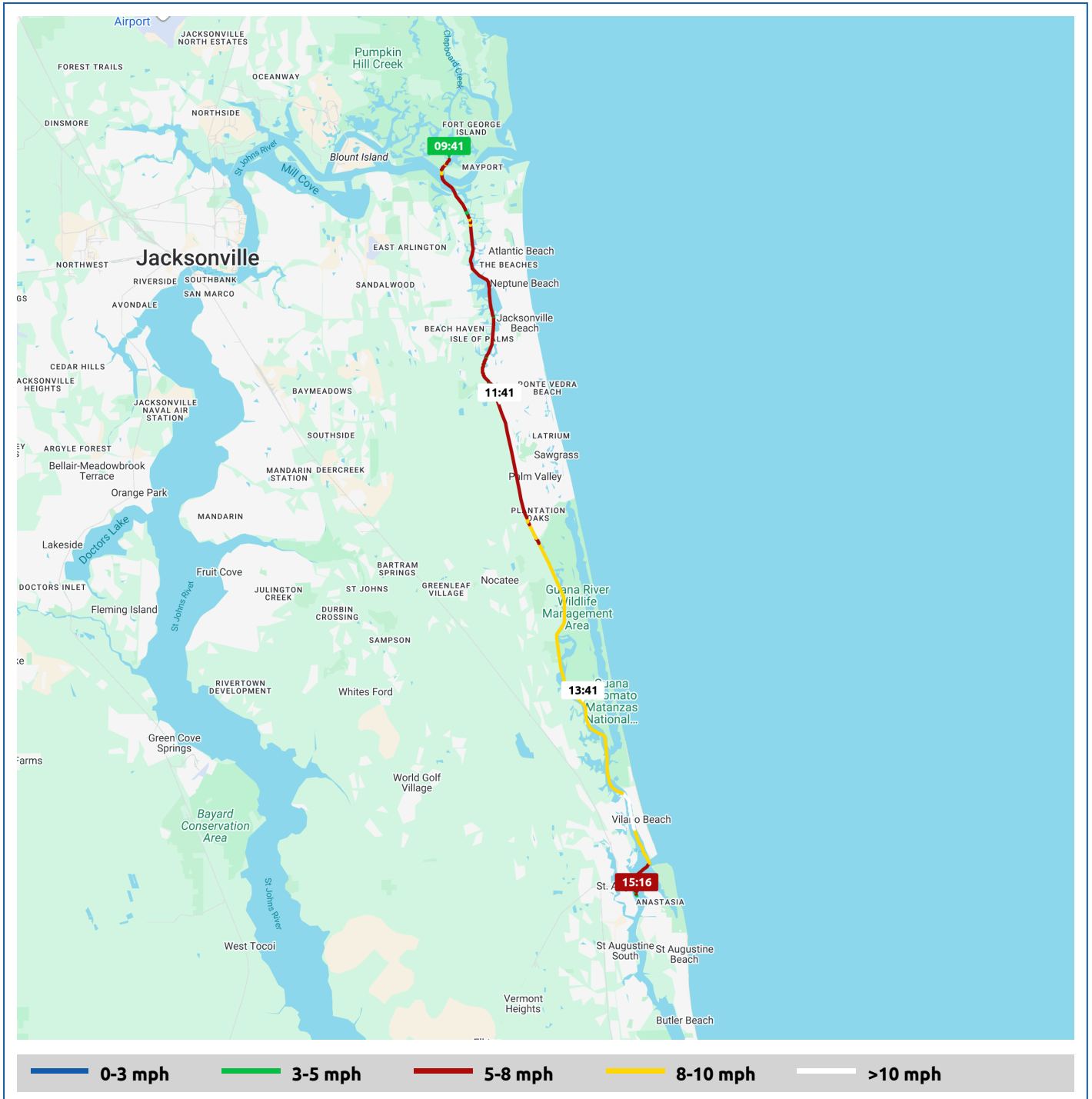


Key 2 Cay

5 December 2025



Voyages	Underway (hours)	Duration (hours)	Distance (mi)	Average Speed (mph)	Max Speed (mph)
1	5:21	5:51	39.2	7.3	10.5










Key 2 Cay

5 December 2025



Voyage	Skipper	Passengers/Crew	Commenced	Completed
Sisters Creek Marina to St. Augustine Moorings (South)	Tom & Carole Brown		09:40	15:32

 <p>Weather on departure 68.3°F, Wind 9mph SSW</p>	 <p>Weather on arrival 78.5°F, Wind 12mph WSW</p>
--	---

Voyage Log	Time	From Start		Interval
		Duration (hours)	Distance (mi)	Avg Speed (mph)
Started voyage at 30° 23.88' N, 81° 27.41' W	09:41	0:00		
 68.3°F, Wind 9mph SSW	09:41	0:00		
Passed ICW St M 740	09:53	0:12	1.4	6.9
Passed under Wonderwood Drive	10:08	0:28	3.1	6.6
Passed under Atlantic Boulevard	10:32	0:52	5.8	6.8
Passed ICW St M 745	10:35	0:54	6.1	6.8
 74.0°F, Wind 7mph SW	10:41	1:00		
Passed under Beach Boulevard	10:59	1:18	8.6	6.4
Passed under Butler Boulevard	11:19	1:38	10.8	6.6
Passed ICW St M 750	11:26	1:45	11.6	6.8
 76.5°F, Wind 7mph SW	11:41	2:01		
Passed ICW St M 755	12:09	2:28	16.2	6.4
Passed under Palm Valley Road	12:40	2:59	19.9	7.2
 78.5°F, Wind 10mph WSW	12:42	3:01		
Passed ICW St M 760	12:50	3:09	21.2	7.6
Passed ICW St M 765	13:23	3:43	26.0	8.6
 78.2°F, Wind 10mph WSW	13:42	4:01		
Passed ICW St M 770	13:58	4:17	30.9	8.6

Key 2 Cay

5 December 2025



Voyage Log	Time	From Start		Interval
		Duration (hours)	Distance (mi)	Avg Speed (mph)
Passed ICW St M 775	14:31	4:50	35.9	8.9
Passed under Francis and Mary Usina Bridge	14:36	4:55	36.6	9.0
☁ 77.3°F, Wind 13mph WSW	14:42	5:02		
Passed under Bridge of Lions	14:55	5:14	38.7	6.6
Arrived St. Augustine Municipal Marina	14:56	5:15	38.8	4.2
Departed St. Augustine Municipal Marina	15:10	5:30	38.8	0.4
Arrived St. Augustine Moorings (South)	15:12	5:32	39.0	5.0
Stopped voyage at St. Augustine Moorings (South)	15:32	5:51	39.3	1.0
☁ 78.5°F, Wind 12mph WSW	15:32	5:51		