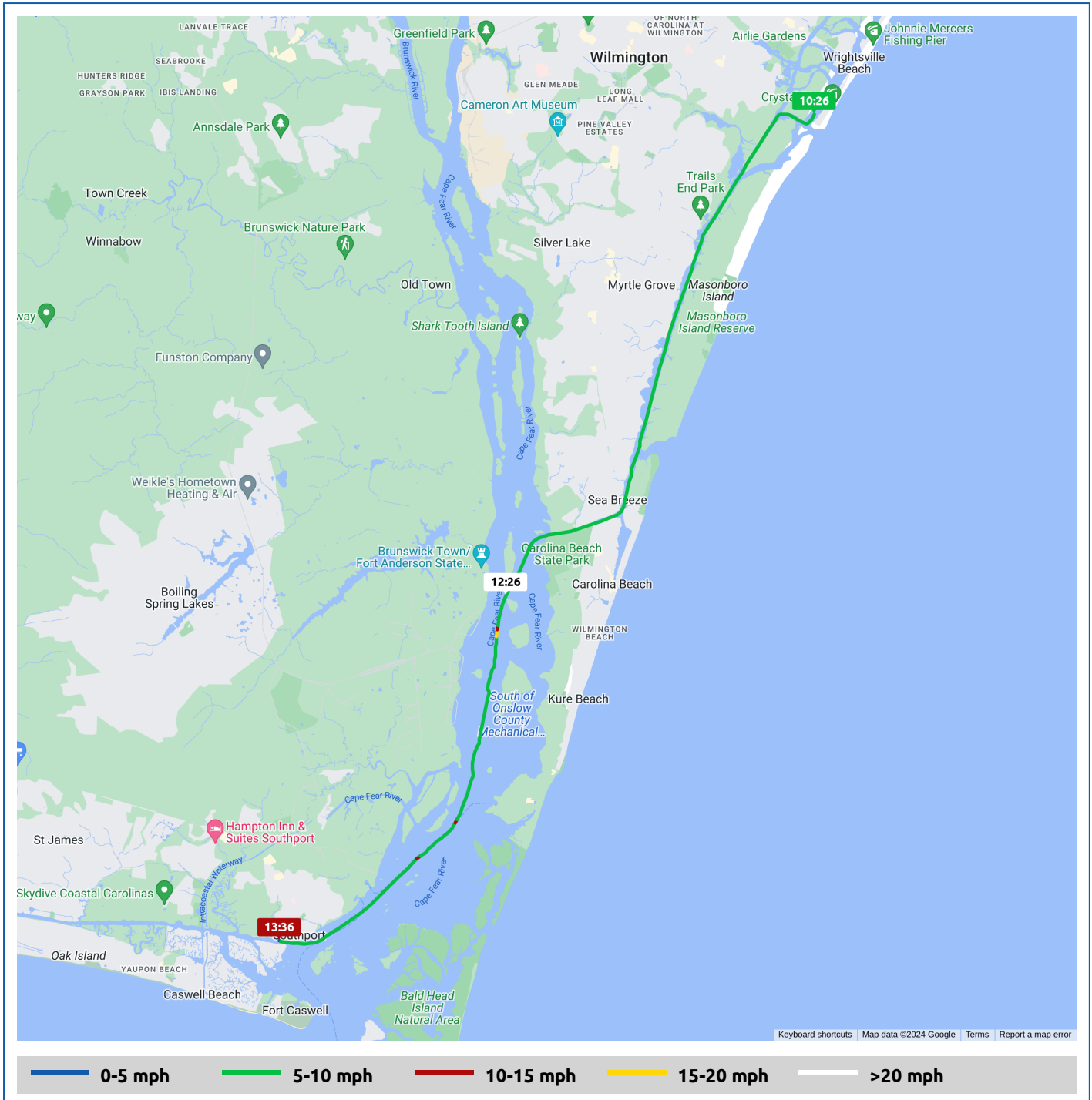


Key 2 Cay

20 March 2024



Voyages	Underway (hours)	Duration (hours)	Distance (mi)	Average Speed (mph)	Max Speed (mph)
1	3:10	3:27	25.0	7.9	18.0








Key 2 Cay

20 March 2024



Voyage	Skipper	Passengers	Commenced	Completed
34° 11.56' N, 77° 48.66' W to 33° 55.00' N, 78° 1.68' W	Tom & Carole Brown		10:25	13:52

 Weather on departure 55.1°F, Wind 8mph W	 Weather on arrival 61.5°F, Wind 14mph SW
---	---

Voyage Log	Time	From Start		Interval
		Duration (hours)	Distance (mi)	Avg Speed (mph)
 55.1°F, Wind 8mph W	10:26	0:00		
Started voyage at 34° 11.12' N, 77° 49.88' W	10:38	0:13		
 58.8°F, Wind 7mph WSW	11:26	1:00		
Passed ICW St M 290	11:36	1:10	8.1	6.9
Passed ICW St M 295	11:59	1:34	11.0	7.4
Passed under Carolina Beach Rd Bridge	12:09	1:44	12.2	7.3
 60.3°F, Wind 10mph WSW	12:26	2:01		
Passed ICW St M 300	12:38	2:12	16.3	8.6
Stopped voyage at 33° 59.25' N, 77° 56.76' W	12:46	2:21	17.6	9.1
 60.8°F, Wind 13mph SW	13:27	3:01		
 61.5°F, Wind 14mph SW	13:52	3:27		