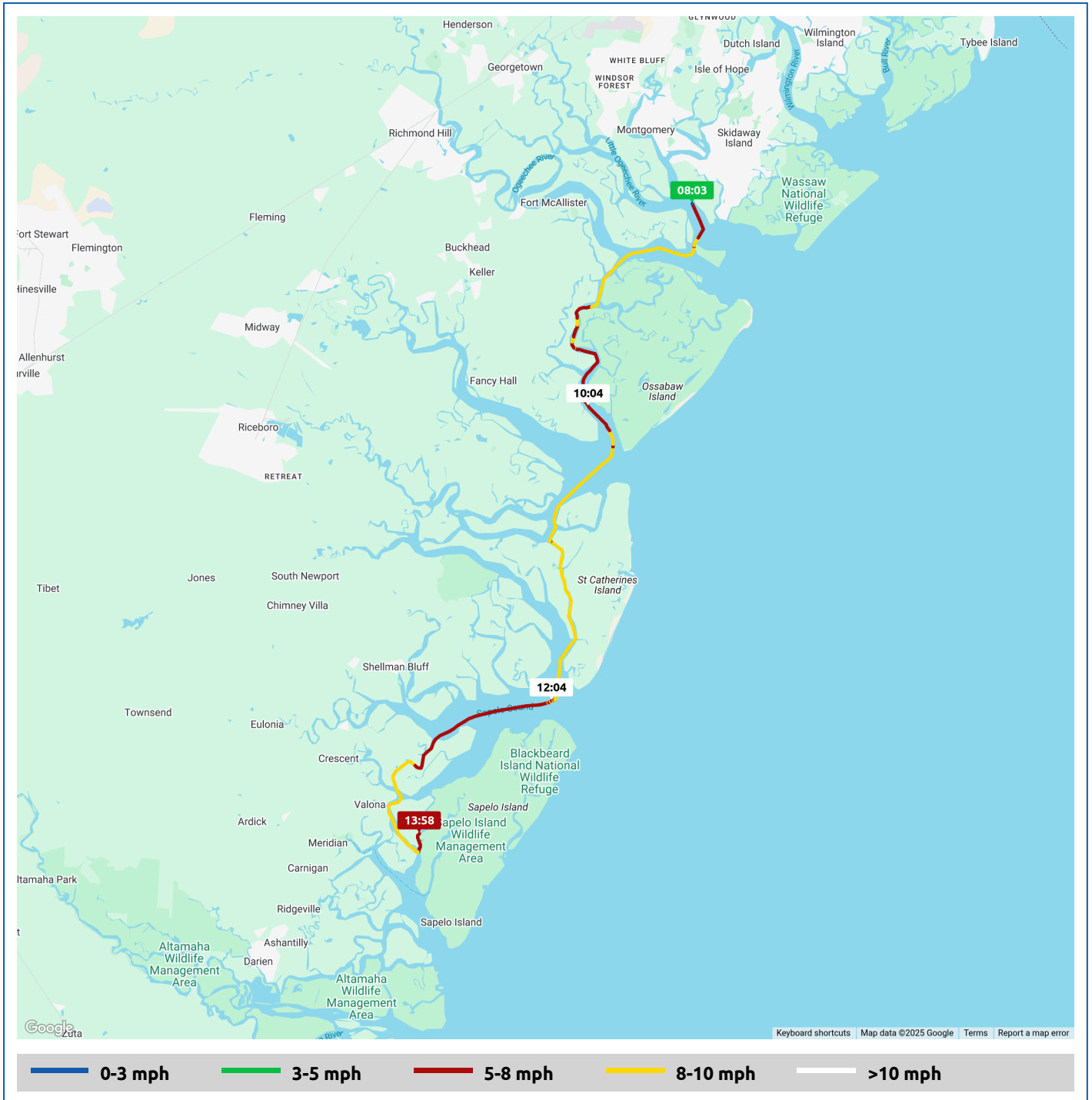


# Key 2 Cay

24 November 2025



Voyages	Underway (hours)	Duration (hours)	Distance (mi)	Average Speed (mph)	Max Speed (mph)
1	5:54	6:11	46.5	7.9	9.7












# Key 2 Cay

24 November 2025



Voyage	Skipper	Passengers/Crew	Commenced	Completed
31° 53.46' N, 81° 5.09' W to 31° 27.52' N, 81° 18.20' W	Tom & Carole Brown		08:03	14:15


 <b>Weather on departure</b> 58.0°F, Wind 3mph NNE	 <b>Weather on arrival</b> 69.0°F, Wind 11mph ENE
---	--

Voyage Log	Time	From Start		Interval
		Duration (hours)	Distance (mi)	Avg Speed (mph)
Started voyage at 31° 53.40' N, 81° 5.09' W	08:03	0:00		
 58.0°F, Wind 3mph NNE	08:03	0:00		
Passed ICW St M 600	08:10	0:06	0.4	4.3
Passed ICW St M 605	08:46	0:42	5.3	8.1
 62.5°F, Wind 2mph NE	09:04	1:00		
Passed ICW St M 610	09:22	1:18	10.2	8.3
Passed ICW St M 615	10:02	1:58	15.1	7.3
 66.9°F, Wind 6mph NE	10:04	2:01		
Passed ICW St M 620	10:36	2:33	19.6	7.8
 69.9°F, Wind 9mph ENE	11:05	3:01		
Passed ICW St M 625	11:12	3:09	24.6	8.3
Passed ICW St M 630	11:49	3:45	29.6	8.2
 68.1°F, Wind 11mph NE	12:05	4:01		
Passed ICW St M 635	12:22	4:18	33.9	7.8
Passed ICW St M 640	13:02	4:58	38.7	7.2
 70.4°F, Wind 11mph ENE	13:05	5:01		
Passed ICW St M 645	13:38	5:35	43.8	8.5
 69.1°F, Wind 11mph ENE	14:05	6:02		

# Key 2 Cay

24 November 2025



Voyage Log	Time	From Start		Interval
		Duration (hours)	Distance (mi)	Avg Speed (mph)
Stopped voyage at 31° 27.52' N, 81° 18.20' W	14:15	6:11	46.6	4.6
 69.0°F, Wind 11mph ENE	14:15	6:11		