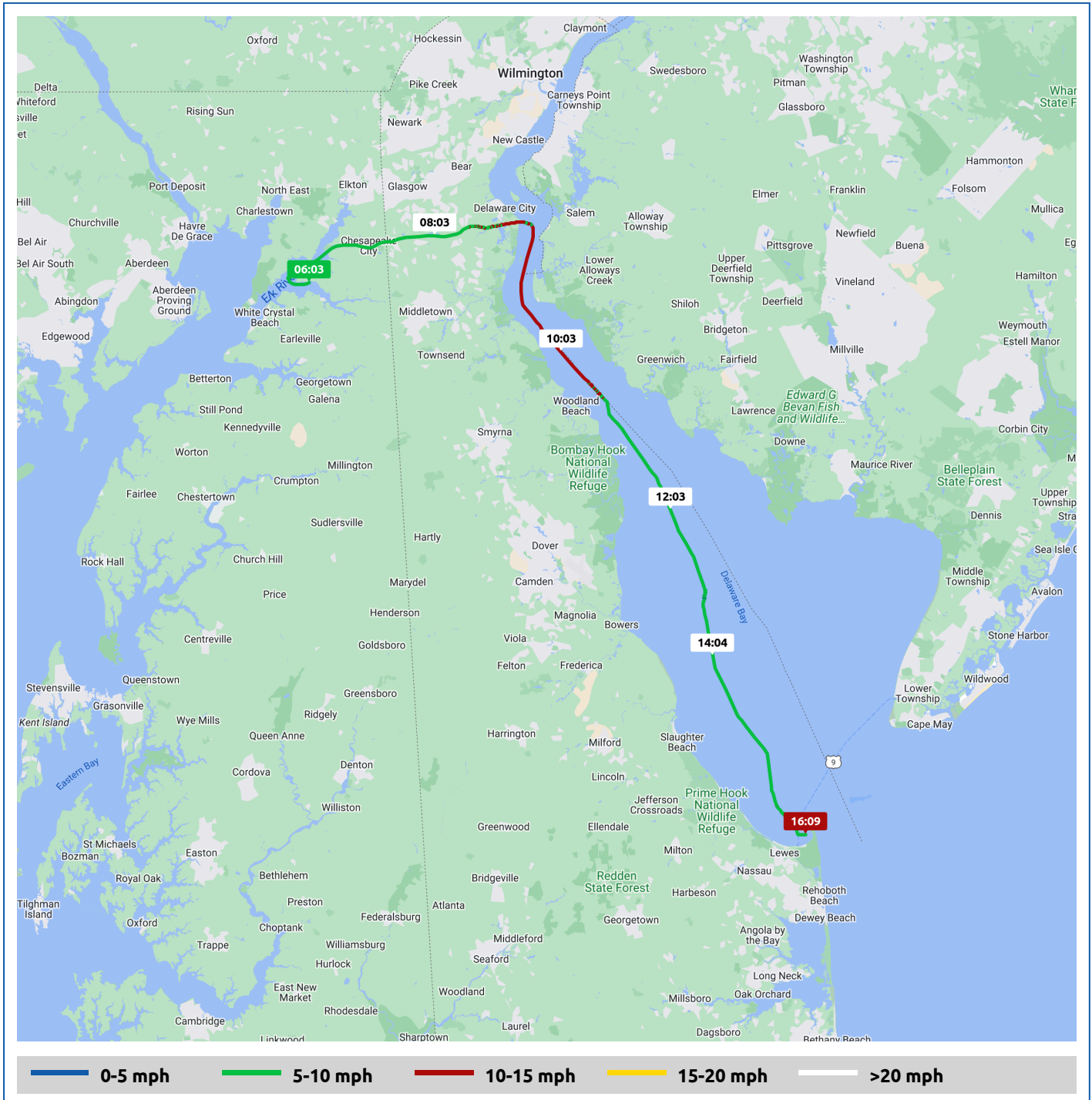


Key 2 Cay

26 June 2024



Voyages	Underway (hours)	Duration (hours)	Distance (mi)	Average Speed (mph)	Max Speed (mph)
1	10:05	10:22	85.2	8.4	11.7












Key 2 Cay

26 June 2024



Voyage	Skipper	Passengers	Commenced	Completed
Bohemia Vista to 38° 47.81' N, 75° 6.28' W	Tom & Carole Brown		06:02	16:24

 Weather on departure 74.5°F, Wind 7mph SW	 Weather on arrival 83.8°F, Wind 12mph S
--	--

Voyage Log	Time	From Start		Interval
		Duration (hours)	Distance (mi)	Avg Speed (mph)
Started voyage at 39° 29.08' N, 75° 54.15' W	06:03	0:00		
 74.5°F, Wind 7mph SW	06:03	0:00		
39° 31.85' N, 75° 51.25' W	07:03	1:01	7.5	7.5
 75.4°F, Wind 6mph WSW	07:03	1:01		
Passed under Augustine Herman Hwy Bridge	07:20	1:18	9.7	7.7
Passed under Summit Bridge	07:50	1:47	14.0	8.6
 77.9°F, Wind 6mph WSW	08:03	2:01		
Passed under William V Roth Jr. Bridge	08:19	2:16	18.4	9.3
Passed under Dupont Pkwy Bridge	08:21	2:18	18.8	9.6
Passed under Reedy Point Bridge	08:44	2:41	22.5	10.0
 80.4°F, Wind 9mph SW	09:04	3:01		
39° 26.18' N, 75° 32.24' W	09:44	3:41	33.4	10.8
 82.5°F, Wind 8mph WSW	10:04	4:02		
39° 19.32' N, 75° 25.30' W	10:44	4:42	43.6	10.1
 84.2°F, Wind 7mph SW	11:04	5:02		
39° 13.82' N, 75° 20.28' W	11:45	5:42	51.4	7.7
 83.4°F, Wind 7mph SSW	12:04	6:02		
39° 8.69' N, 75° 17.18' W	12:45	6:42	57.9	6.5

Key 2 Cay

26 June 2024



Voyage Log	Time	From Start		Interval
		Duration (hours)	Distance (mi)	Avg Speed (mph)
80.4°F, Wind 7mph S	13:05	7:02		
39° 3.17' N, 75° 15.75' W	13:45	7:43	64.7	6.8
79.9°F, Wind 7mph SSE	14:05	8:03		
38° 56.64' N, 75° 12.79' W	14:46	8:43	72.8	8.0
79.6°F, Wind 9mph SSE	15:05	9:03		
38° 49.72' N, 75° 8.84' W	15:46	9:43	81.8	9.0
84.5°F, Wind 11mph S	16:05	10:03		
Stopped voyage at 38° 47.81' N, 75° 6.28' W	16:24	10:22	85.2	5.4
83.8°F, Wind 12mph S	16:24	10:22		