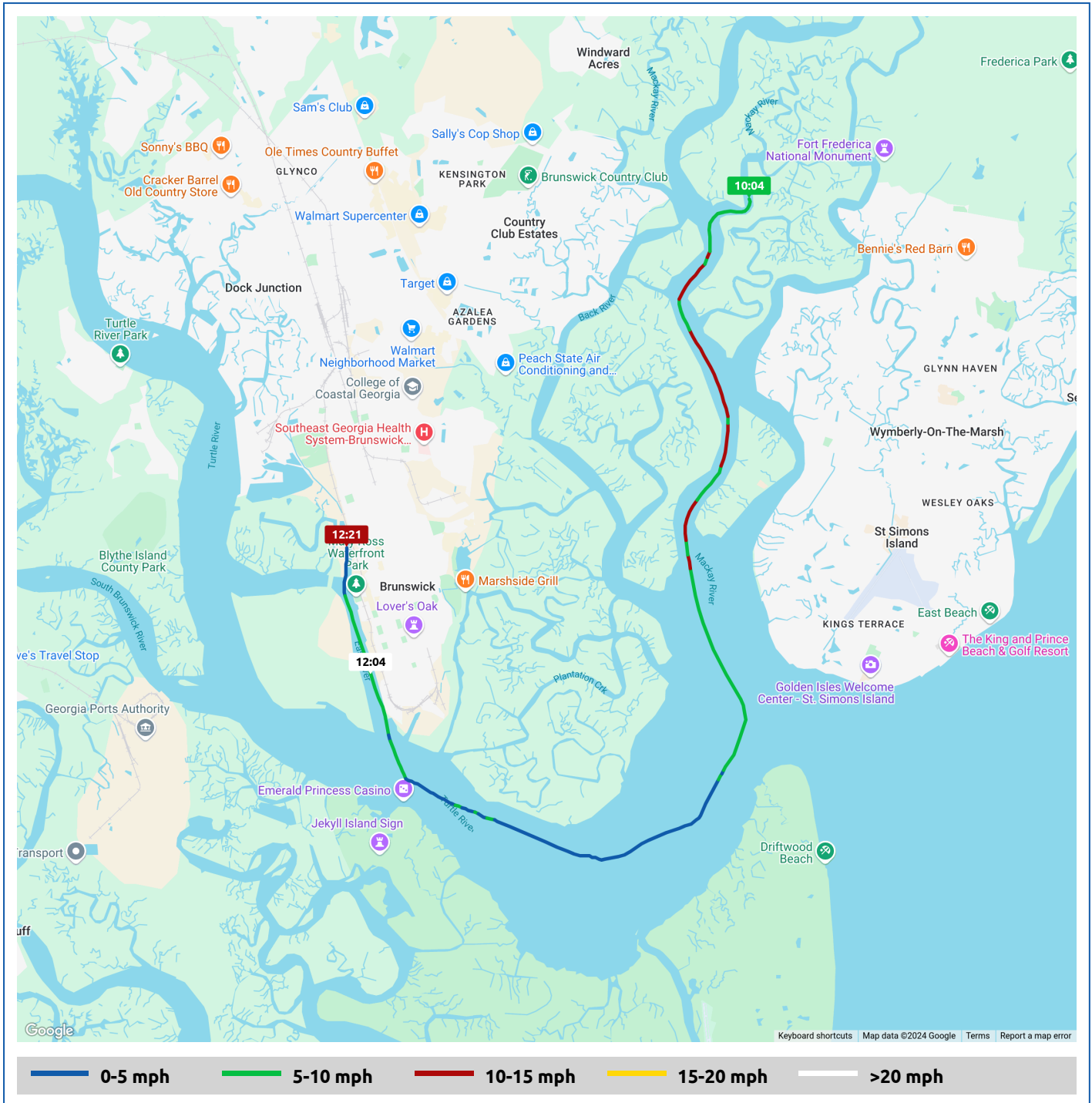


Key 2 Cay

14 December 2024



Voyages	Underway (hours)	Duration (hours)	Distance (mi)	Average Speed (mph)	Max Speed (mph)
1	2:17	2:33	15.0	6.5	10.5









Key 2 Cay

14 December 2024



Voyage	Skipper	Passengers/Crew	Commenced	Completed
31° 13.10' N, 81° 25.16' W to Brunswick Landing Marina	Tom & Carole Brown	Carole Brown	10:03	12:37

 <p>Weather on departure 59.6°F, Wind 13mph NE</p>	 <p>Weather on arrival 65.6°F, Wind 13mph NE</p>
--	--

Voyage Log	Time	From Start		Interval
		Duration (hours)	Distance (mi)	Avg Speed (mph)
Started voyage at 31° 13.06' N, 81° 25.15' W	10:04	0:00		
 59.6°F, Wind 13mph NE	10:04	0:00		
Passed ICW St M 675	10:32	0:29	4.7	9.7
 63.5°F, Wind 16mph NE	11:04	1:00		
Passed ICW St M 680	11:12	1:08	9.1	6.8
 65.3°F, Wind 14mph NE	12:04	2:00		
31° 8.81' N, 81° 29.95' W	12:12	2:08	14.2	5.1
Arrived Brunswick Landing Marina	12:18	2:14	14.8	5.1
Departed Brunswick Landing Marina	12:19	2:15	14.9	4.9
Arrived Brunswick Landing Marina	12:22	2:18	15.0	3.9
Stopped voyage at Brunswick Landing Marina	12:37	2:33	15.1	0.1
 65.6°F, Wind 13mph NE	12:37	2:33		