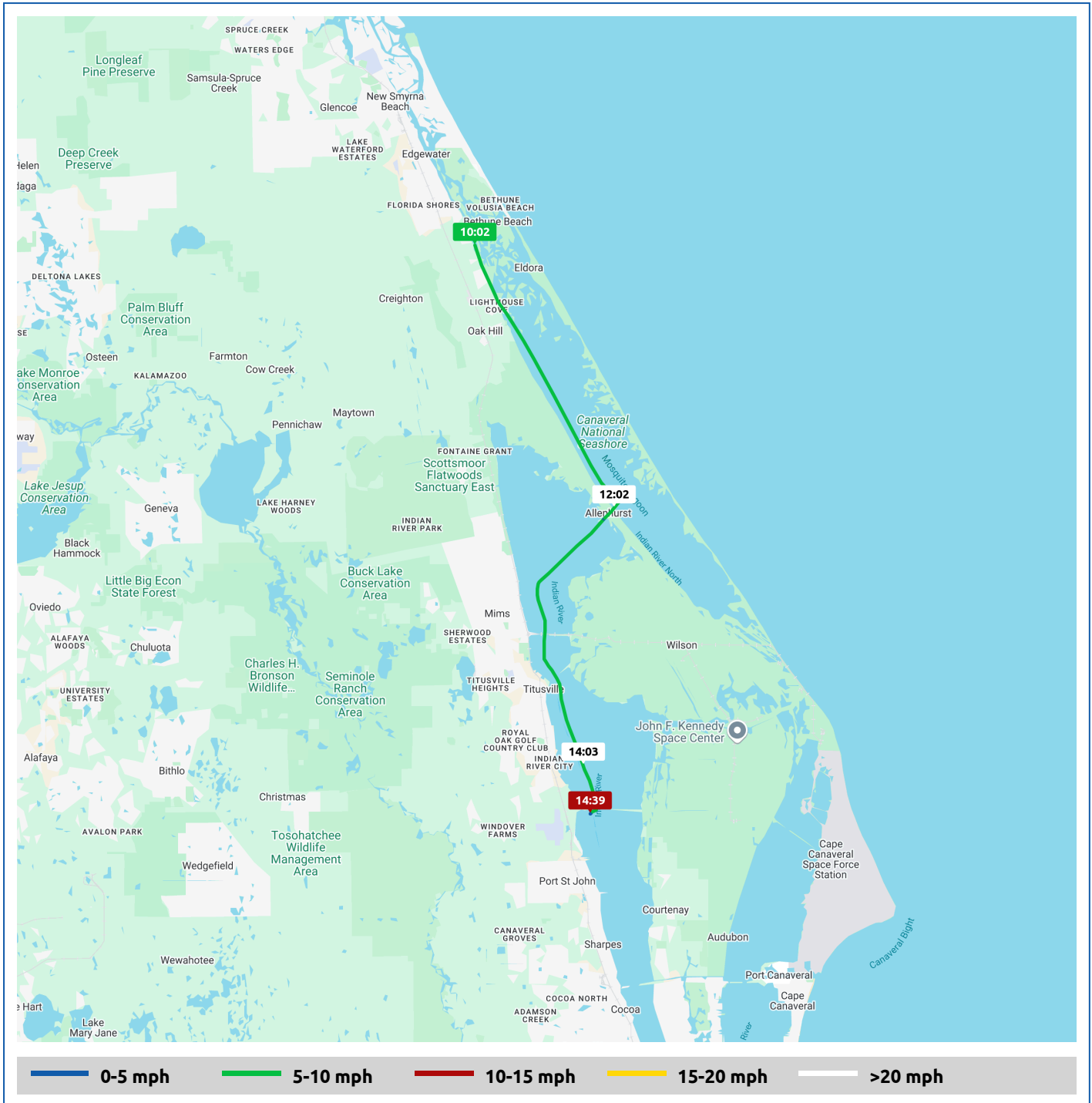


Key 2 Cay

3 January 2025



Voyages	Underway (hours)	Duration (hours)	Distance (mi)	Average Speed (mph)	Max Speed (mph)
1	4:22	4:36	31.8	7.3	8.9











Key 2 Cay

3 January 2025



Voyage	Skipper	Passengers/Crew	Commenced	Completed
28° 55.52' N, 80° 51.82' W to 28° 31.45' N, 80° 46.22' W	Tom & Carole Brown	Carole Brown	10:02	14:39

 Weather on departure 56.0°F, Wind 7mph NW	 Weather on arrival 67.8°F, Wind 9mph WNW
--	---

Voyage Log	Time	From Start		Interval
		Duration (hours)	Distance (mi)	Avg Speed (mph)
Started voyage at 28° 55.49' N, 80° 51.76' W	10:02	0:00		
 56.0°F, Wind 7mph NW	10:02	0:00		
Passed ICW St M 855	10:10	0:08	1.0	7.8
Passed ICW St M 860	10:50	0:47	6.0	7.6
 58.0°F, Wind 8mph NW	11:02	1:00		
Passed ICW St M 865	11:31	1:29	11.0	7.2
 61.6°F, Wind 7mph NW	12:03	2:01		
Passed ICW St M 870	12:13	2:11	16.0	7.1
Passed ICW St M 875	12:55	2:53	20.9	7.0
 64.9°F, Wind 6mph NW	13:03	3:01		
Passed under A. Max Brewer Memorial Parkway	13:27	3:24	24.8	7.4
Passed ICW St M 880	13:38	3:36	26.2	7.5
 66.8°F, Wind 8mph WNW	14:04	4:01		
Passed ICW St M 885	14:19	4:17	31.5	7.7
Passed under NASA Causeway	14:20	4:18	31.6	7.5
Stopped voyage at 28° 31.45' N, 80° 46.22' W	14:39	4:36	31.9	1.1
 67.8°F, Wind 9mph WNW	14:39	4:36		