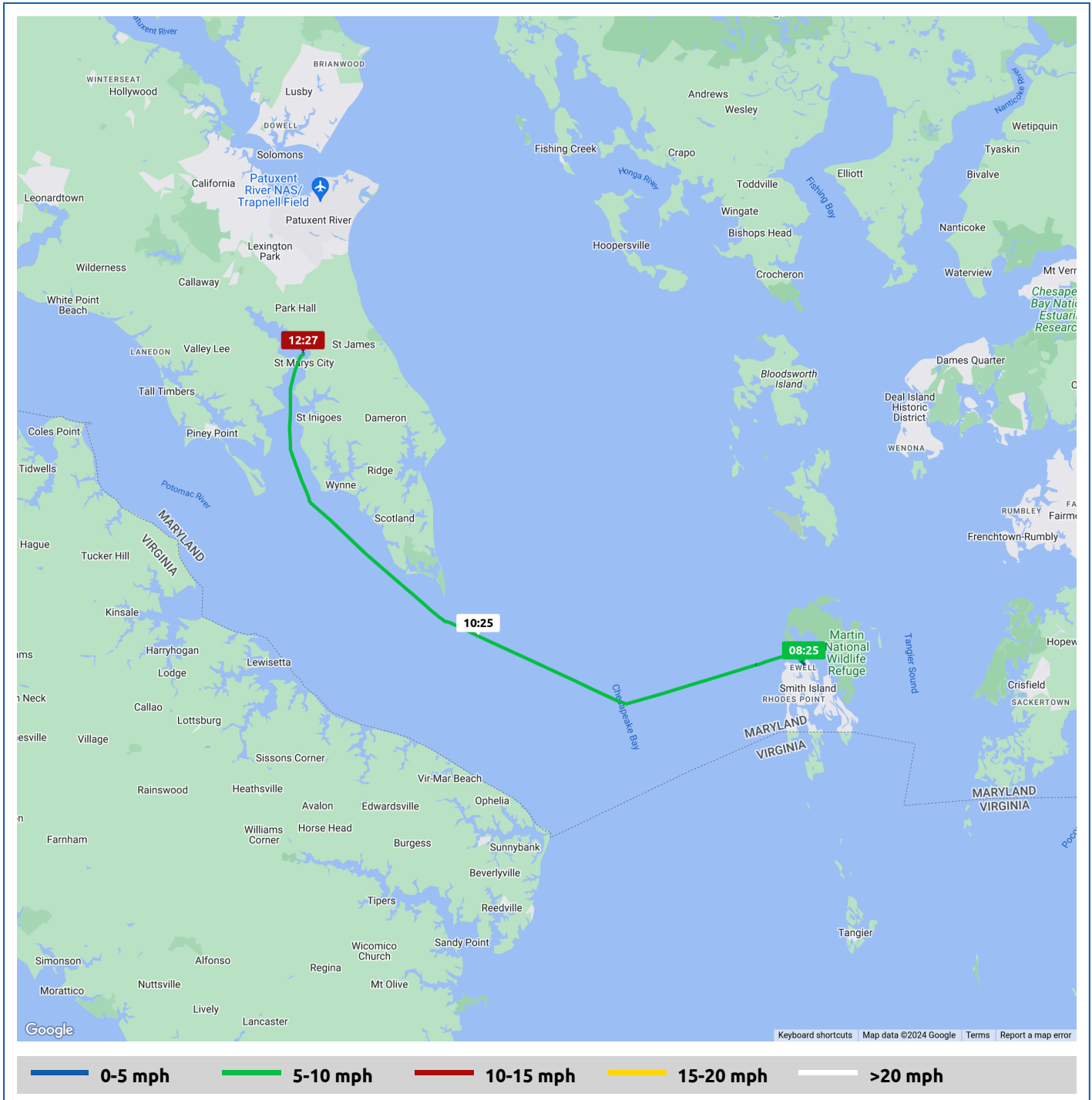


Key 2 Cay

8 June 2024



Voyages	Underway (hours)	Duration (hours)	Distance (mi)	Average Speed (mph)	Max Speed (mph)
1	4:01	4:14	31.8	7.9	9.1









Key 2 Cay

8 June 2024



Voyage	Skipper	Passengers	Commenced	Completed
37° 59.77' N, 76° 1.93' W to 38° 11.57' N, 76° 26.08' W	Tom & Carole Brown		08:25	12:39

 Weather on departure 71.2°F, Wind 13mph W	 Weather on arrival 79.7°F, Wind 10mph W
--	--

Voyage Log	Time	From Start		Interval
		Duration (hours)	Distance (mi)	Avg Speed (mph)
Started voyage at 37° 59.81' N, 76° 1.99' W	08:25	0:00		
 71.2°F, Wind 13mph W	08:25	0:00		
37° 58.45' N, 76° 9.75' W	09:25	1:00	7.7	7.7
 71.6°F, Wind 13mph W	09:25	1:00		
38° 0.88' N, 76° 17.74' W	10:25	2:00	15.7	7.9
 73.7°F, Wind 11mph W	10:25	2:00		
38° 5.08' N, 76° 24.59' W	11:26	3:01	23.6	7.9
 77.0°F, Wind 9mph WNW	11:26	3:01		
38° 11.58' N, 76° 26.13' W	12:26	4:01	31.8	8.2
 79.4°F, Wind 10mph W	12:26	4:01		
Stopped voyage at 38° 11.57' N, 76° 26.08' W	12:39	4:14	31.9	0.2
 79.7°F, Wind 10mph W	12:39	4:14		