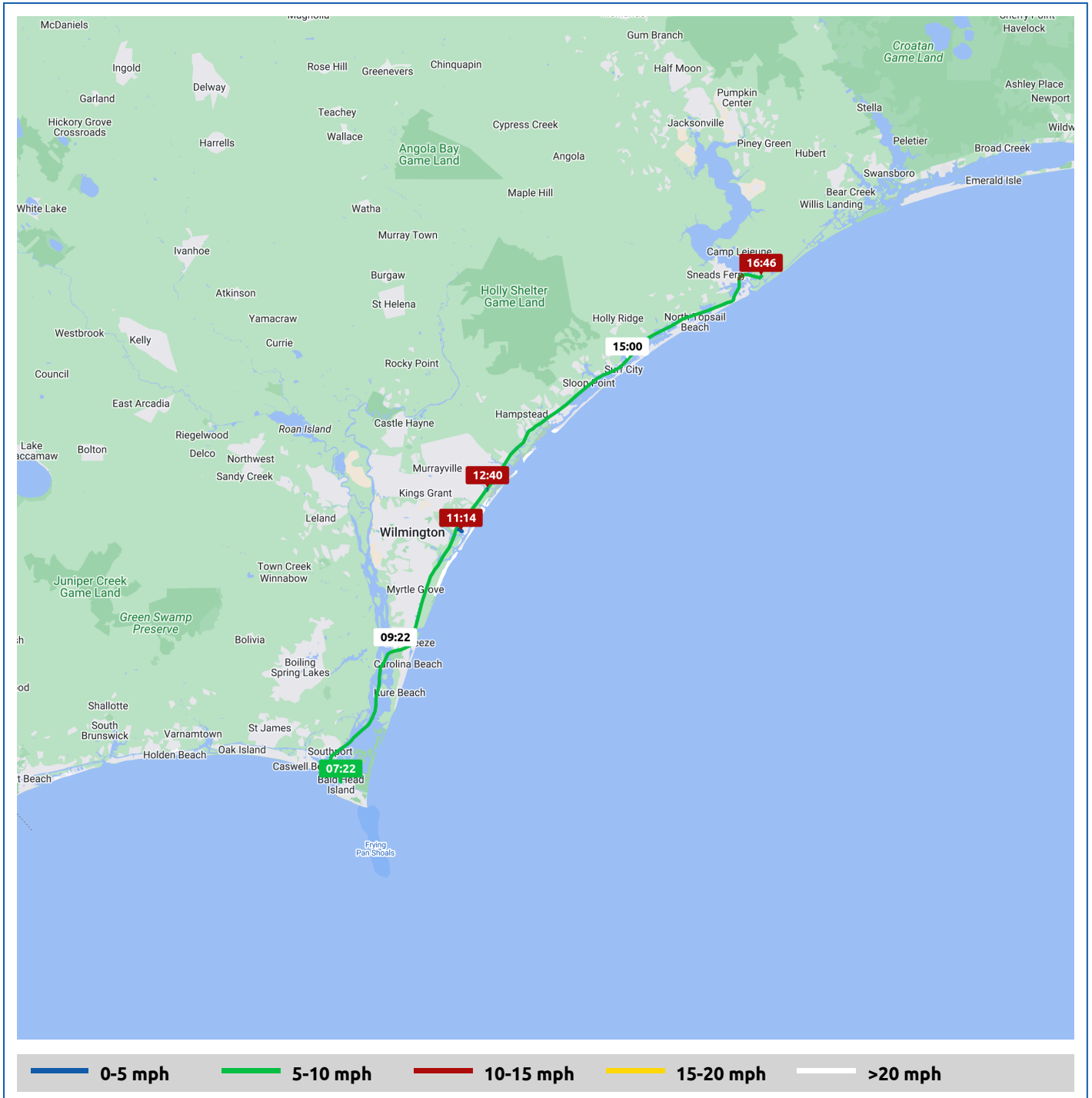


# Key 2 Cay

29 April 2024



Voyages	Underway (hours)	Duration (hours)	Distance (mi)	Average Speed (mph)	Max Speed (mph)
4	8:24	9:29	66.9	8.0	10.1





# Key 2 Cay

29 April 2024



Voyage	Skipper	Passengers	Commenced	Completed
Bald Head Island Marina to 34° 12.63' N, 77° 48.45' W	Tom & Carole Brown		07:22	11:30

 <b>Weather on departure</b> 65.5°F, Wind 5mph SW	 <b>Weather on arrival</b> 73.5°F, Wind 9mph SW
--	--



Voyage Log	Time	From Start		Interval
		Duration (hours)	Distance (mi)	Avg Speed (mph)
Started voyage at 33° 52.65' N, 78° 0.09' W	07:22	0:00		
 65.5°F, Wind 5mph SW	07:22	0:00		
Passed ICW St M 305	08:17	0:55	6.5	7.0
 67.4°F, Wind 6mph SW	08:23	1:00		
Passed ICW St M 300	08:55	1:33	11.4	7.8
 70.3°F, Wind 7mph SW	09:23	2:01		
Passed under Carolina Beach Rd Bridge	09:30	2:08	15.8	7.6
Passed ICW St M 295	09:37	2:14	16.5	6.5
Passed ICW St M 290	10:14	2:52	21.5	8.1
 72.3°F, Wind 9mph SW	10:23	3:01		
Passed ICW St M 285	10:55	3:33	26.5	7.2
 73.4°F, Wind 9mph SW	11:23	4:01		
Stopped voyage at 34° 12.63' N, 77° 48.45' W	11:30	4:07	28.7	3.7
 73.5°F, Wind 9mph SW	11:30	4:07		



# Key 2 Cay

29 April 2024



Voyage	Skipper	Passengers	Commenced	Completed
34° 12.63' N, 77° 48.45' W to 34° 12.87' N, 77° 48.86' W	Tom & Carole Brown		11:34	11:58

 <p><b>Weather on departure</b> 73.6°F, Wind 9mph SW</p>	 <p><b>Weather on arrival</b> 75.2°F, Wind 9mph SW</p>
---	---



Voyage Log	Time	From Start		Interval
		Duration (hours)	Distance (mi)	Avg Speed (mph)
Started voyage at 34° 12.71' N, 77° 48.41' W	11:34	0:00		
 73.6°F, Wind 9mph SW	11:34	0:00		
Stopped voyage at 34° 12.87' N, 77° 48.86' W	11:58	0:24	0.5	1.2
 75.2°F, Wind 9mph SW	11:58	0:24		



# Key 2 Cay

29 April 2024



Voyage	Skipper	Passengers	Commenced	Completed
34° 12.87' N, 77° 48.86' W to 34° 16.26' N, 77° 45.79' W	Tom & Carole Brown		12:01	12:56

 <b>Weather on departure</b> 75.0°F, Wind 9mph SW	 <b>Weather on arrival</b> 74.0°F, Wind 10mph SSW
--	--



Voyage Log	Time	From Start		Interval
		Duration (hours)	Distance (mi)	Avg Speed (mph)
 75.0°F, Wind 9mph SW	12:01	0:00		
Started voyage at 34° 13.02' N, 77° 48.81' W	12:02	0:01		
Passed under Causeway Drive	12:03	0:02	0.2	7.2
Passed ICW St M 280	12:26	0:25	3.4	8.2
Stopped voyage at 34° 16.26' N, 77° 45.79' W	12:56	0:54	4.8	2.9
 74.0°F, Wind 10mph SSW	12:56	0:54		







# Key 2 Cay

29 April 2024



Voyage	Skipper	Passengers	Commenced	Completed
34° 16.26' N, 77° 45.79' W to 34° 33.05' N, 77° 19.40' W	Tom & Carole Brown		12:59	17:02

 <b>Weather on departure</b> 74.4°F, Wind 11mph S	 <b>Weather on arrival</b> 74.2°F, Wind 14mph SSW
--	--

Voyage Log	Time	From Start		Interval
		Duration (hours)	Distance (mi)	Avg Speed (mph)
Started voyage at 34° 16.31' N, 77° 45.75' W	13:00	0:00		
 74.4°F, Wind 11mph S	13:00	0:00		
Passed under Bridge Rd Bridge	13:02	0:02	0.3	7.3
Passed ICW St M 275	13:22	0:22	3.1	8.5
Passed ICW St M 270	13:56	0:56	8.1	8.9
 76.4°F, Wind 10mph SSW	14:00	1:00		
Passed ICW St M 265	14:26	1:27	12.5	8.6
Passed under Topsail Island Bridge	14:55	1:55	16.8	8.9
Passed ICW St M 260	15:00	2:00	17.6	9.2
 73.3°F, Wind 13mph SSW	15:00	2:00		
Passed ICW St M 255	15:35	2:35	22.6	8.8
Passed under Island Drive Rd Bridge	15:53	2:53	25.3	8.9
 72.1°F, Wind 15mph SSW	16:00	3:01		
Passed ICW St M 250	16:08	3:08	27.6	9.0
Passed ICW St M 245	16:41	3:41	32.6	9.2
 74.2°F, Wind 14mph SSW	17:01	4:01		
Stopped voyage at 34° 33.05' N, 77° 19.40' W	17:02	4:02	33.4	2.2
 74.2°F, Wind 14mph SSW	17:02	4:02		