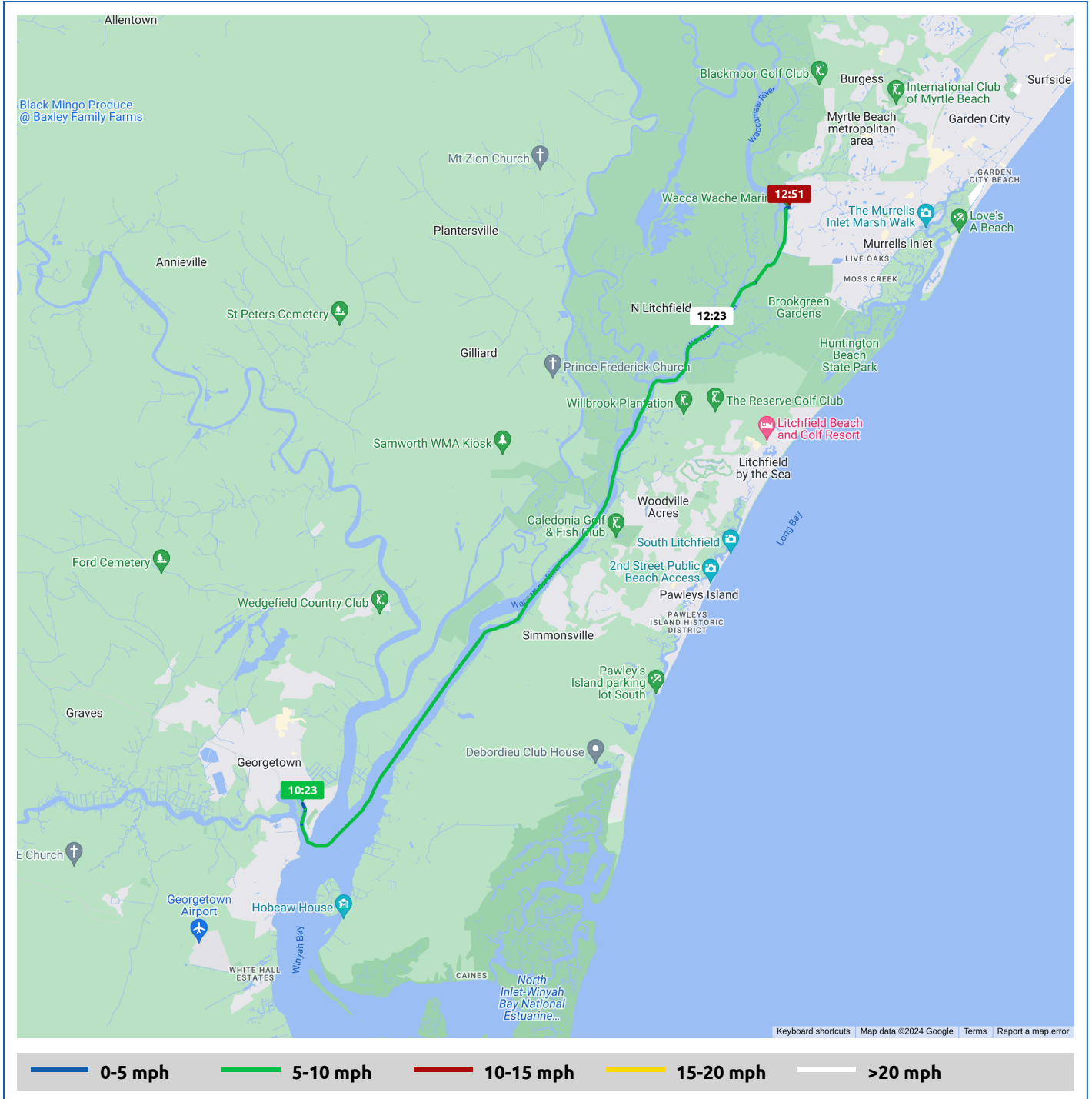


Key 2 Cay

26 April 2024



Voyages	Underway (hours)	Duration (hours)	Distance (mi)	Average Speed (mph)	Max Speed (mph)
1	2:28	2:44	20.5	8.3	9.4





Key 2 Cay

26 April 2024



Voyage	Skipper	Passengers	Commenced	Completed
33° 21.82' N, 79° 16.91' W to Wacca Wache Marina	Tom & Carole Brown		10:22	13:07

 <p>Weather on departure 64.9°F, Wind 9mph ENE</p>	 <p>Weather on arrival 70.0°F, Wind 12mph E</p>
--	---

Voyage Log	Time	From Start		Interval
		Duration (hours)	Distance (mi)	Avg Speed (mph)
Started voyage at 33° 21.77' N, 79° 16.86' W	10:23	0:00		
 64.9°F, Wind 9mph ENE	10:23	0:00		
Passed ICW St M 400	10:55	0:32	4.1	7.7
 66.5°F, Wind 12mph ENE	11:23	1:00		
Passed ICW St M 395	11:29	1:06	9.2	8.8
Passed ICW St M 390	12:00	1:37	13.6	8.7
 68.7°F, Wind 12mph ENE	12:23	2:00		
Passed ICW St M 385	12:37	2:14	18.8	8.4
Arrived Wacca Wache Marina	12:52	2:29	20.6	7.1
Stopped voyage at Wacca Wache Marina	13:07	2:44	20.6	0.1
 70.0°F, Wind 12mph E	13:07	2:44		