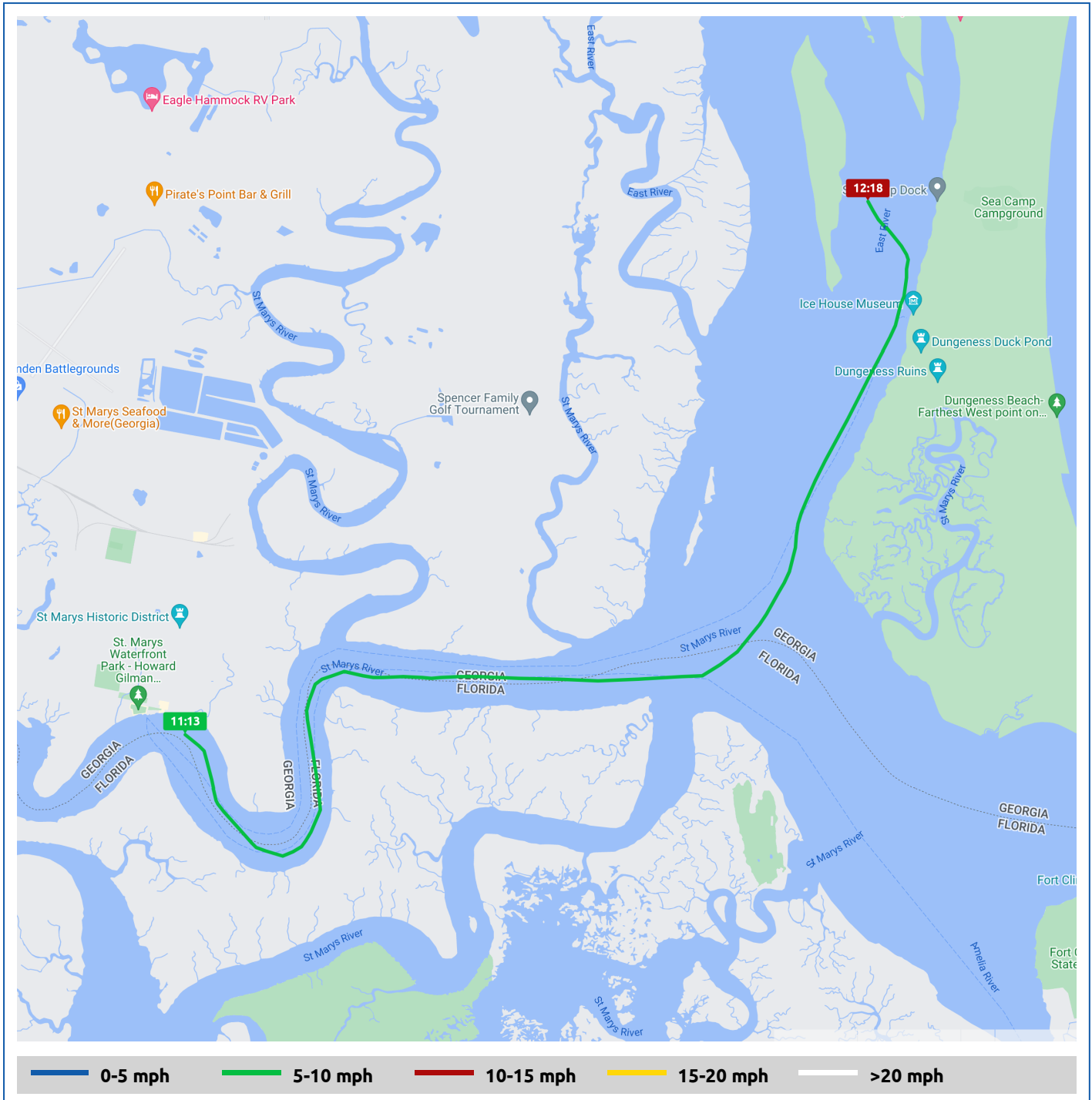


Key 2 Cay

13 April 2024



| Voyages | Underway (hours) | Duration (hours) | Distance (mi) | Average Speed (mph) | Max Speed (mph) |
|---------|------------------|------------------|---------------|---------------------|-----------------|
| 1 | 1:04 | 1:20 | 7.7 | 7.1 | 8.7 |



Key 2 Cay

13 April 2024



| Voyage | Skipper | Passengers | Commenced | Completed |
|---|--------------------|------------|-----------|-----------|
| Cumberland Harbour Marina to 30° 45.90' N, 81° 28.70' W | Tom & Carole Brown | | 11:13 | 12:34 |






Weather on departure

69.7°F, Wind 7mph NNW



Weather on arrival

71.5°F, Wind 7mph NNW

| Voyage Log | Time | From Start | | Interval |
|---|-------|------------------|---------------|-----------------|
| | | Duration (hours) | Distance (mi) | Avg Speed (mph) |
| Started voyage at 30° 43.09' N, 81° 32.79' W | 11:13 | 0:00 | | |
|  69.7°F, Wind 7mph NNW | 11:13 | 0:00 | | |
| Arrived Cumberland Sound | 11:49 | 0:36 | 4.1 | 7.0 |
| Departed Cumberland Sound | 11:57 | 0:43 | 5.1 | 7.8 |
|  69.8°F, Wind 7mph NNW | 12:14 | 1:00 | | |
| Stopped voyage at 30° 45.90' N, 81° 28.70' W | 12:34 | 1:20 | 7.8 | 4.3 |
|  71.5°F, Wind 7mph NNW | 12:34 | 1:20 | | |