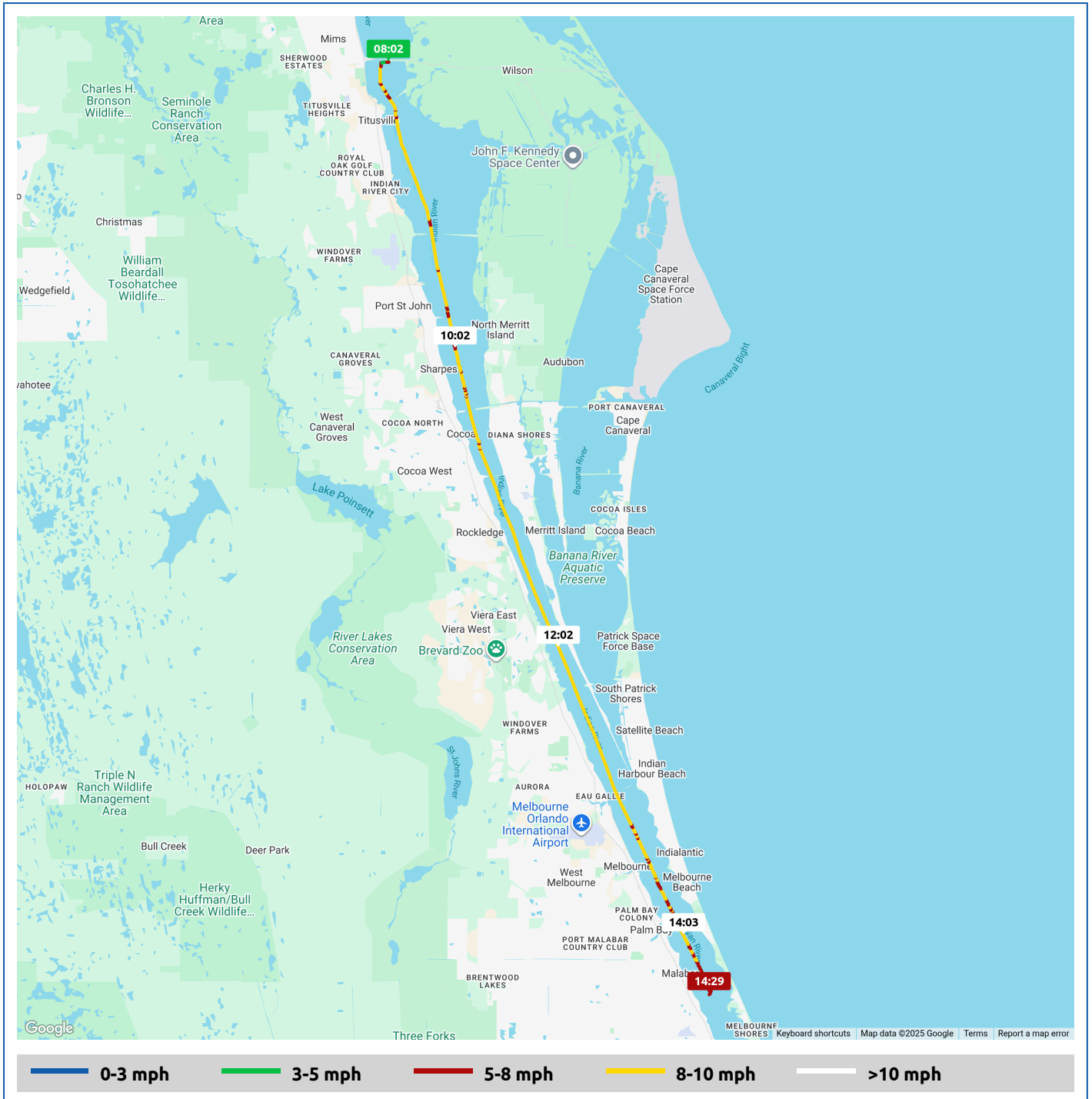


Key 2 Cay

10 December 2025



Voyages	Underway (hours)	Duration (hours)	Distance (mi)	Average Speed (mph)	Max Speed (mph)
1	6:26	6:43	49.0	7.6	8.0










Key 2 Cay

10 December 2025



Voyage	Skipper	Passengers/Crew	Commenced	Completed
28° 38.91' N, 80° 47.93' W to 27° 59.27' N, 80° 32.58' W	Tom & Carole Brown		08:02	14:45

 Weather on departure 64.7°F, Wind 8mph NNW	 Weather on arrival 72.1°F, Wind 8mph WNW
---	---

Voyage Log	Time	From Start		Interval
		Duration (hours)	Distance (mi)	Avg Speed (mph)
Started voyage at 28° 38.94' N, 80° 48.00' W	08:02	0:00		
 64.7°F, Wind 8mph NNW	08:02	0:00		
Passed under A. Max Brewer Memorial Parkway	08:24	0:22	2.5	6.9
Passed ICW St M 880	08:35	0:33	3.9	7.6
 66.0°F, Wind 8mph NNW	09:02	1:00		
Passed under NASA Causeway	09:17	1:15	9.2	7.6
Passed ICW St M 890	09:57	1:55	14.3	7.6
 66.8°F, Wind 8mph NW	10:03	2:01		
Passed under The Bee Line	10:27	2:25	18.0	7.6
Passed ICW St M 895	10:35	2:33	19.0	7.6
Passed under West Merritt Island Causeway	10:53	2:51	21.4	7.6
 69.9°F, Wind 6mph NNW	11:03	3:01		
Passed ICW St M 900	11:10	3:08	23.6	7.8
Passed ICW St M 905	11:47	3:45	28.5	7.8
 71.1°F, Wind 5mph NW	12:03	4:01		
Passed under Pineda Causeway	12:18	4:16	32.5	7.8
Passed ICW St M 910	12:26	4:24	33.5	7.8
Passed under Eau Gallie Causeway	13:01	4:59	38.0	7.8

Key 2 Cay

10 December 2025



Voyage Log	Time	From Start		Interval
		Duration (hours)	Distance (mi)	Avg Speed (mph)
71.8°F, Wind 5mph WNW	13:04	5:02		
Passed ICW St M 915	13:05	5:03	38.6	7.7
Passed under Melbourne Causeway	13:30	5:28	41.7	7.6
Passed ICW St M 920	13:45	5:43	43.5	7.5
72.2°F, Wind 7mph WNW	14:04	6:02		
Passed ICW St M 925	14:24	6:22	48.5	7.5
Stopped voyage at 27° 59.27' N, 80° 32.58' W	14:45	6:43	49.1	1.7
72.1°F, Wind 8mph WNW	14:45	6:43		