

# Key 2 Cay

23 November 2025



Voyages	Underway (hours)	Duration (hours)	Distance (mi)	Average Speed (mph)	Max Speed (mph)
1	5:59	6:15	44.7	7.5	9.7











# Key 2 Cay

23 November 2025



Voyage	Skipper	Passengers/Crew	Commenced	Completed
32° 15.16' N, 80° 44.68' W to 31° 53.47' N, 81° 5.07' W	Tom & Carole Brown		08:01	14:16



 <b>Weather on departure</b> 63.1°F, Wind 3mph WNW	 <b>Weather on arrival</b> 71.7°F, Wind 9mph ENE
---	---

Voyage Log	Time	From Start		Interval
		Duration (hours)	Distance (mi)	Avg Speed (mph)
Started voyage at 32° 15.11' N, 80° 44.71' W	08:01	0:00		
 63.1°F, Wind 3mph WNW	08:01	0:00		
Passed ICW St M 555	08:07	0:06	0.6	6.0
Passed under William Hilton Parkway	08:29	0:28	3.2	7.2
Passed ICW St M 560	08:50	0:48	5.7	7.2
 66.1°F, Wind 6mph NNW	09:01	1:00		
Passed ICW St M 565	09:28	1:27	10.3	7.3
 68.6°F, Wind 7mph NNW	10:02	2:01		
Passed ICW St M 570	10:03	2:02	15.2	8.3
Passed ICW St M 575	10:46	2:45	20.3	7.2
 73.5°F, Wind 7mph N	11:02	3:01		
Passed under Islands Expy	11:32	3:31	25.8	7.1
Passed ICW St M 580	11:33	3:31	25.8	7.3
Passed under East Victory Drive	11:52	3:51	28.3	7.5
 74.0°F, Wind 6mph NNE	12:02	4:01		
Passed ICW St M 585	12:10	4:09	30.7	7.9
Passed ICW St M 590	12:51	4:50	35.4	6.9
 75.3°F, Wind 5mph NNE	13:03	5:01		

# Key 2 Cay

23 November 2025



Voyage Log	Time	From Start		Interval
		Duration (hours)	Distance (mi)	Avg Speed (mph)
Passed under Diamond Causeway	13:10	5:09	37.8	7.7
Passed ICW St M 595	13:29	5:27	40.3	8.2
 72.2°F, Wind 9mph ENE	14:03	6:02		
Stopped voyage at 31° 53.47' N, 81° 5.07' W	14:16	6:15	44.8	5.6
 71.7°F, Wind 9mph ENE	14:16	6:15		