

Key 2 Cay

13 December 2024



Voyages	Underway (hours)	Duration (hours)	Distance (mi)	Average Speed (mph)	Max Speed (mph)
1	5:57	6:15	42.8	7.2	10.4












Key 2 Cay

13 December 2024



Voyage	Skipper	Passengers/Crew	Commenced	Completed
31° 35.97' N, 81° 11.20' W to 31° 13.14' N, 81° 25.19' W	Tom & Carole Brown	Carole Brown	07:05	13:20


 Weather on departure 44.6°F, Wind 11mph NNE	 Weather on arrival 60.3°F, Wind 16mph NE
--	---

Voyage Log	Time	From Start		Interval
		Duration (hours)	Distance (mi)	Avg Speed (mph)
Started voyage at 31° 35.90' N, 81° 11.21' W	07:05	0:00		
 44.6°F, Wind 11mph NNE	07:05	0:00		
Passed ICW St M 630	07:16	0:11	1.5	8.1
Passed ICW St M 635	07:55	0:50	6.0	6.9
 45.3°F, Wind 10mph NNE	08:06	1:00		
Passed ICW St M 640	08:44	1:38	10.8	6.0
 49.2°F, Wind 11mph NNE	09:06	2:01		
Passed ICW St M 645	09:23	2:18	15.9	7.7
Passed ICW St M 650	09:57	2:52	20.8	8.7
 54.2°F, Wind 14mph NNE	10:06	3:01		
Passed ICW St M 655	10:50	3:45	26.2	6.1
 57.1°F, Wind 17mph NE	11:06	4:01		
Passed ICW St M 660	11:42	4:37	31.5	6.2
 58.9°F, Wind 15mph NE	12:07	5:01		
Passed ICW St M 665	12:18	5:13	36.4	8.1
Passed ICW St M 670	12:49	5:44	41.2	9.3
 60.2°F, Wind 15mph NE	13:07	6:02		
Stopped voyage at 31° 13.14' N, 81° 25.19' W	13:20	6:15	42.9	3.2

Key 2 Cay

13 December 2024



Voyage Log	Time	From Start		Interval
		Duration (hours)	Distance (mi)	Avg Speed (mph)
 60.3°F, Wind 16mph NE	13:20	6:15		