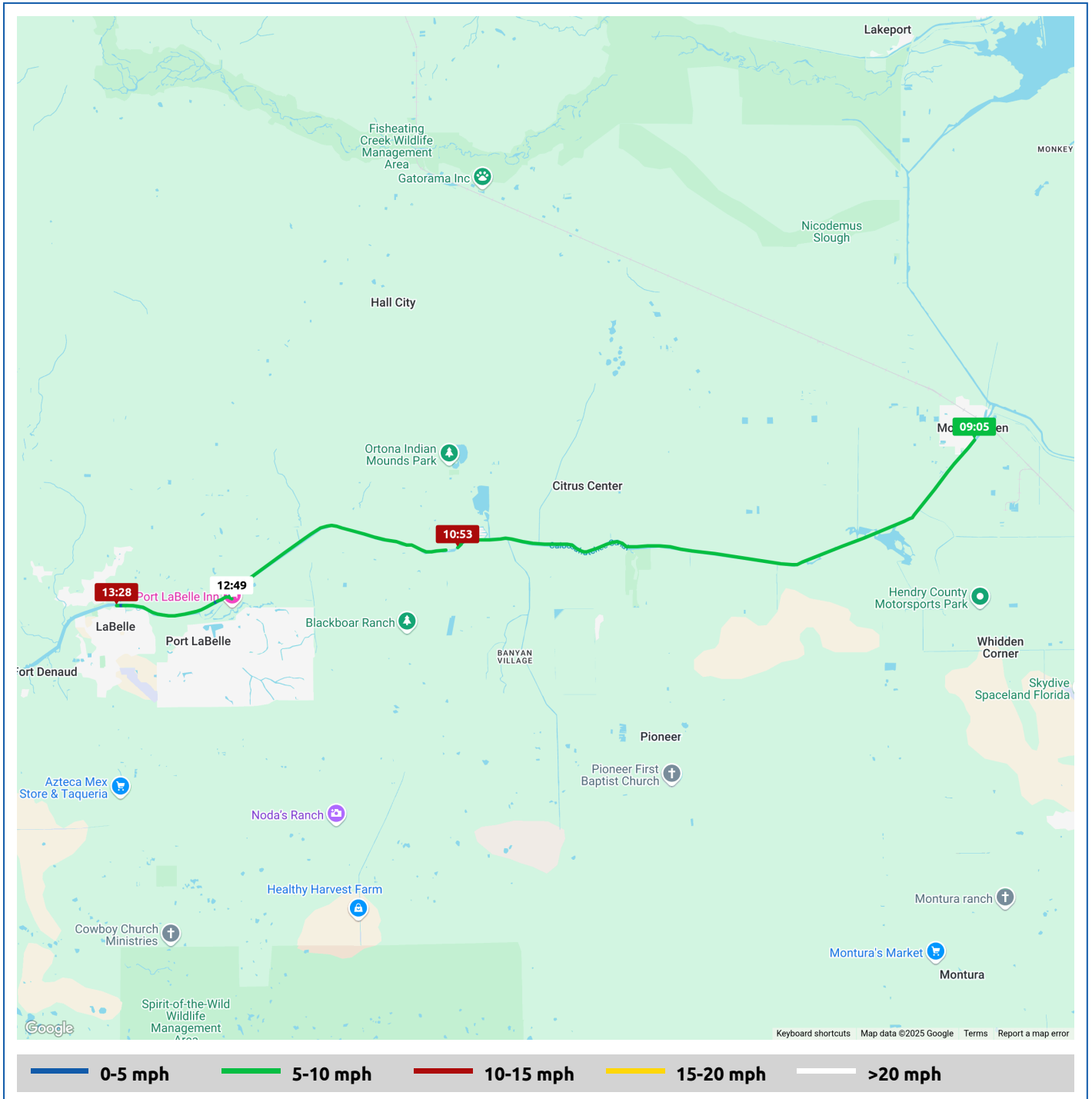


# Key 2 Cay

31 January 2025



Voyages	Underway (hours)	Duration (hours)	Distance (mi)	Average Speed (mph)	Max Speed (mph)
2	3:00	4:22	23.3	7.8	8.2









# Key 2 Cay

31 January 2025



Voyage	Skipper	Passengers/Crew	Commenced	Completed
26° 49.89' N, 81° 5.42' W to 26° 47.36' N, 81° 18.07' W	Tom & Carole Brown	Carole Brown	09:04	11:29

 <b>Weather on departure</b> 68.4°F, Wind 7mph SSE	 <b>Weather on arrival</b> 80.1°F, Wind 12mph SSE
---	--



Voyage Log	Time	From Start		Interval
		Duration (hours)	Distance (mi)	Avg Speed (mph)
Started voyage at 26° 49.72' N, 81° 5.55' W	09:05	0:01		
 68.4°F, Wind 7mph SSE	09:05	0:01		
26° 47.31' N, 81° 12.17' W	10:06	1:01	8.0	7.9
 74.9°F, Wind 12mph SSE	10:06	1:01		
26° 47.39' N, 81° 18.05' W	11:06	2:02	14.3	6.2
 78.7°F, Wind 12mph SSE	11:06	2:02		
Stopped voyage at 26° 47.36' N, 81° 18.07' W	11:29	2:24	14.3	0.1
 80.1°F, Wind 12mph SSE	11:29	2:24		




# Key 2 Cay

31 January 2025



Voyage	Skipper	Passengers/Crew	Commenced	Completed
26° 47.36' N, 81° 18.07' W to 26° 46.12' N, 81° 26.29' W	Tom & Carole Brown	Carole Brown	11:45	13:43

 <p><b>Weather on departure</b> 81.1°F, Wind 11mph SSE</p>	 <p><b>Weather on arrival</b> 84.2°F, Wind 10mph S</p>
---	---

Voyage Log	Time	From Start		Interval
		Duration (hours)	Distance (mi)	Avg Speed (mph)
Started voyage at 26° 47.36' N, 81° 18.27' W	11:46	0:01		
 81.1°F, Wind 11mph SSE	11:46	0:01		
26° 46.46' N, 81° 23.44' W	12:46	1:01	5.9	5.9
 83.2°F, Wind 10mph S	12:46	1:01		
Stopped voyage at 26° 46.12' N, 81° 26.29' W	13:43	1:57	9.3	3.6
 84.2°F, Wind 10mph S	13:43	1:57		